POPULATION TRENDS IN WISCONSIN: 1970 - 2000

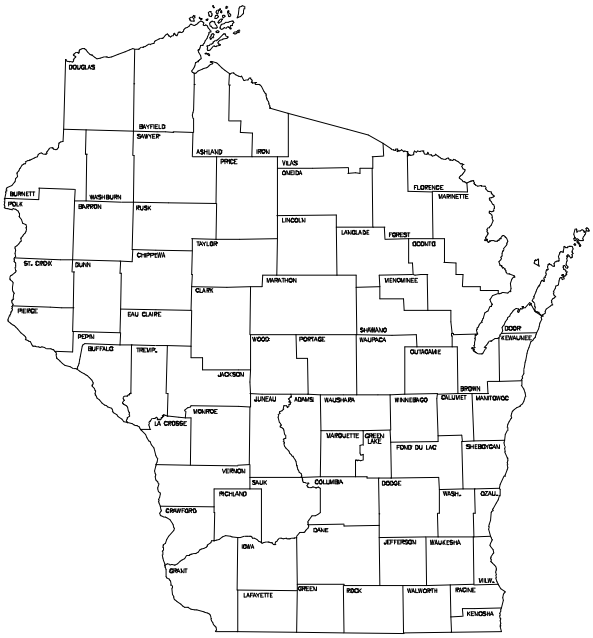

Department of Administration
Division of Housing and Intergovernmental Relations
Bureau of Intergovermental Relations
Demographic Services Center
101 E. Wilson Street, 4th Floor
P. O. Box 8944
Madison, WI 53707-8944

JULY 2001

Scott McCallum
Governor

George Lightbourn, Secretary
Department of Administration

Brian A. Schimming, Administrator
Division of Housing and Intergovernmental Relations

James M. Langdon, Director
Bureau of Intergovernmental Relations

Donald R. Harrier, Chief
Demographic Services Center

Robert K. Naylor, Census Data Consultant
Demographic Services Center

David A. Egan-Robertson, Demographer
Demographic Services Center

Population Trends in Wisconsin: 1970 – 2000

Overview

Between 1970 and 2000, Wisconsin's total population grew by 945,854 persons, or +21.41 percent. However, this overall change differed by decade. To understand how Wisconsin's population changed, one must examine the components: natural increase (births minus deaths) and net migration (in-migration minus out-migration).

1970s: The decade of the 1970s saw a population increase of 287,821 from 4,417,821 to 4,705,642, or +6.51 percent. There were 681,959 births and 404,266 deaths, resulting in a natural increase of 277,693 persons. Accordingly, net migration was 10,128 persons.

1980s: The state's population increased by +3.96 percent to 4,891,769. Total births increased to 727,817 and deaths were 414,694, resulting in a natural increase of 313,123 persons. However, net out-migration of 126,996 persons produced an overall population change of only 186,127 persons. Most of the state's out-migration occurred during the deep recession of the early and mid 1980s.

1990s: Wisconsin's population increased by a robust +9.65 percent to 5,363,675. The 1990s experienced the smallest natural increase of the three decades because of fewer births and a larger number of deaths that resulted in a natural increase of about 243,687 persons. However, the most significant trend during the 1990s was a turnaround in migration with 228,219 more people moving into the state than moving out. The impact of natural increase and positive net migration yielded a population increase of about 471,906 persons, by far the highest of the three decades. In fact, the 1990s were the second fastest-growing decade the state's history. Wisconsin's highest period of growth occurred in the 1950s when the population grew by 517,202. (See Table 1 and Figure 1)

Counties

1970s: The 1970s saw wide differences in county growth rates (See Appendix Table 1). For example, Vilas County's population increased by +50.89 percent, while Milwaukee County's population declined by -8.47 percent. Interestingly, Vilas County's entire growth rate was attributed to net migration (the county actually experienced more deaths than births). In addition to Vilas, other counties showing population increases of more than 30 percent were: Adams (+45.73), Burnett (+33.03), Marquette (+31.66), Sawyer (+32.81) and Washington (+32.91). As expected, the vast majority of the population growth in these counties was from net-migration.

Milwaukee County, on the other hand, experienced a natural increase of +5.70 percent, but had a net migration rate of -14.17 percent. This resulted in a change of -8.47 percent. Douglas at –0.53 percent and Lafayette at -0.25 percent were the only other counties to experience declines in their total population during the 1970s. In both of these counties, net out-migration exceeded natural increase.

1980s: As expected, many counties during the 1980s experienced population declines (See Appendix Table 2). Of Wisconsin's 72 counties, 19 counties lost population because net out-migration exceeded natural increase. In Iron County, deaths exceeded births and more people moved out of the county than moved in. However, some counties continued to experience relatively fast growth. Total growth in Adams, Menominee and St. Croix Counties exceeded +15 percent. Although Menominee County experienced total growth of +15.33 percent, it still experienced a migration rate of –9.22 percent.

TABLE 1

WISCONSIN'S COMPONENTS OF POPULATION CHANGE BY METROPOLITAN AND NON-METROPOLITAN AREA

METRO/NONMETRO	NUMBER OF COUNTIES	APRIL 1970 CENSUS	APRIL 1980 CENSUS	1970-1980 TOTAL BIRTHS	1970-1980 TOTAL DEATHS	NUMERIC CHANGE-1970/1980			PERCENT CHANGE-1970/1980		
						NATURAL INCREASE	NET MIGRATION	TOTAL	NATURAL INCREASE	NET MIGRATION	TOTAL
ALL METRO COUNTIES	20	3,045,257	3,175,928	467,709	254,010	213,699	-83,028	130,671	7.02	-2.73	4.29
ALL NON-METRO COUNTIES	52	1,372,564	1,529,714	214,250	150,256	63,994	93,156	157,150	4.66	6.79	11.45
ALL COUNTIES/STATE TOTAL	72	4,417,821	4,705,642	681,959	404,266	277,693	10,128	287,821	6.29	0.23	6.51

METRO/NONMETRO	NUMBER OF COUNTIES	APRIL 1980 CENSUS	APRIL 1990 CENSUS	1980-1990 TOTAL BIRTHS	1980-1990 TOTAL DEATHS	NUMERIC CHANGE-1980/1990			PERCENT CHANGE-1980/1990		
						NATURAL INCREASE	NET MIGRATION	TOTAL	NATURAL INCREASE	NET MIGRATION	TOTAL
ALL METRO COUNTIES	20	3,175,928	3,331,172	500,292	259,715	240,577	-85,333	155,244	7.58	-2.69	4.89
ALL NON-METRO COUNTIES	52	1,529,714	1,560,597	227,525	154,979	72,546	-41,663	30,883	4.74	-2.72	2.02
ALL COUNTIES/STATE TOTAL	72	4,705,642	4,891,769	727,817	414,694	313,123	-126,996	186,127	6.65	-2.70	3.96

AREA (COUNTIES)	NUMBER OF COUNTIES	APRIL 1990 CENSUS	APRIL 2000 CENSUS	1990-2000 TOTAL BIRTHS	1990-2000 TOTAL DEATHS	NUMERIC CHANGE-1990/2000			PERCENT CHANGE-1990/2000		
						NATURAL INCREASE	NET MIGRATION	TOTAL	NATURAL INCREASE	NET MIGRATION	TOTAL
ALL METRO COUNTIES	20	3,331,172	3,640,308	491,798	279,739	212,059	97,077	309,136	6.37	2.91	9.28
ALL NON-METRO COUNTIES	52	1,560,597	1,723,367	197,170	165,542	31,628	131,142	162,770	2.03	8.40	10.43
ALL COUNTIES/STATE TOTAL	72	4,891,769	5,363,675	688,968	445,281	243,687	228,219	471,906	4.98	4.67	9.65

FOR CONSISTENT COMPARISON, METROPOLITAN (AND NON-METROPOLITAN) COUNTIES ACROSS ALL FOUR CENSUSES ARE CATEGORIZED BASED ON THE MOST RECENT DEFINITION, ISSUED BY THE FEDERAL OFFICE OF MANAGEMENT AND BUDGET IN 1993. ACTUALLY, AFTER THE 1970 CENSUS, WISCONSIN HAD 13 COUNTIES IN METROPOLITAN AREAS; AFTER THE 1980 CENSUS, THE STATE HAD 19 METROPOLITAN COUNTIES.

CURRENT METROPOLITAN COUNTIES ARE: BROWN, CALUMET, CHIPPEWA, DANE, DOUGLAS, EAU CLAIRE, KENOSHA, LA CROSSE, MARATHON, MILWAUKEE, OUTAGAMIE, OZAUKEE, PIERCE, RACINE, ROCK, ST. CROIX, SHEBOYGAN, WASHINGTON, WAUKESHA, AND WINNEBAGO.

FIGURE 1
WISCONSIN'S COMPONENTS OF POPULATION CHANGE

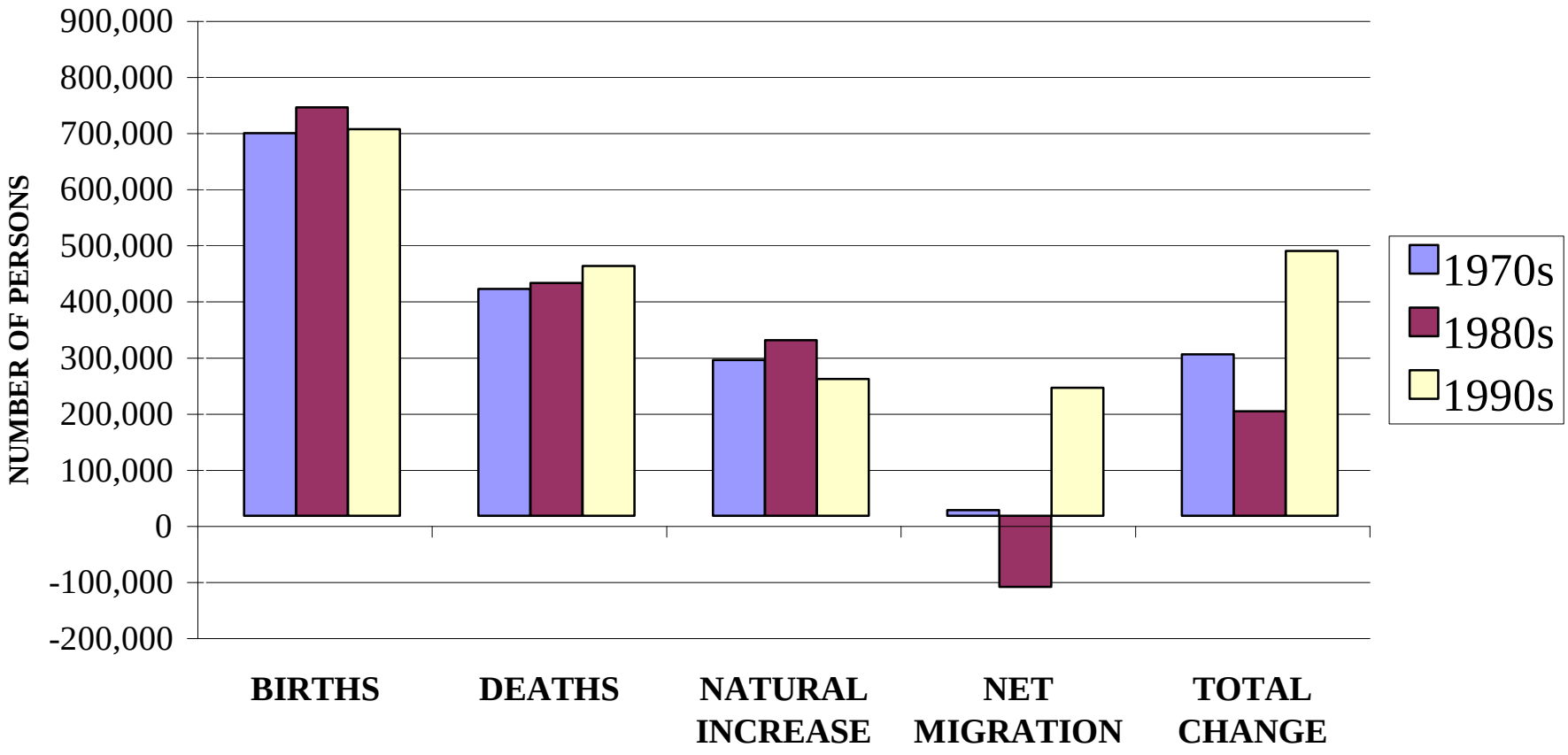

1990s: The picture changed again in the 1990s (See Appendix Table 3). Seventy-one counties gained population with the exception of Milwaukee County that declined by –1.99 percent. Only a few counties experienced net out-migration: Grant, Lafayette, Milwaukee and Wood. From a natural increase standpoint, 16 counties experienced more deaths than births. The majority of these counties were in Northern Wisconsin.

Metropolitan vs. Non-Metropolitan Areas

1970s: The 20 metropolitan counties population increased only +4.29 percent while the remaining 52 non-metropolitan counties increased their population by +11.45 percent. Small towns and other rural areas experienced a revival subsequently labeled "the Rural Renaissance." As Table 1, Figure 2 and Figure 3 shows, net migration was -83,028 in metro counties but +93,156 in non-metropolitan counties. At the same time, the percentage change in natural increase was about one and half times higher in metropolitan counties than non-metropolitan counties.

1980s: Metropolitan and non-metropolitan counties experienced net migration of -2.69 percent and -2.72 percent, respectively. The abrupt turnaround in the migration rates of non-metropolitan counties was a sharp reversal over the relatively high migration rates of the 1970s. Natural increase rates were about 1.5 times higher in metropolitan than in non-metropolitan counties (7.58 percent vs. 4.74 percent). Consequently, metropolitan counties total population increased at +4.89 percent, while non-metropolitan counties increased by just +2.02 percent.

1990s: Positive migration rates returned to both metropolitan and non-metropolitan counties. The non-metropolitan counties experienced a net migration component of +8.40 percent while the metropolitan counties' net migration rate was just +2.91 percent. However, the gap widened between the two sets of counties in natural increase. Natural increase was over three times greater (+6.37 percent) in metropolitan counties than in non-metropolitan counties (+2.03 percent).

Municipal Types

Towns: In 1970, towns made up 27.68 percent of the total population (See Table 2). By 2000, their proportion of the total had risen to 31.10 percent. Towns grew by 17.71 percent in the 1970s, 2.31 percent in the 1980s, and 13.30 percent during the 1990s.

Villages: Wisconsin's villages increased from 10.43 percent of the state's population in 1970 to 12.81 percent in 2000. Villages increased by 17.27 percent in the 1970s, 6.30 percent in the 1980s, and 19.66 percent during the 1990s. Overall, villages grew by a greater overall rate (+49.16 percent) than towns (+36.44 percent), cities excluding Milwaukee (+19.54%) and the City of Milwaukee (-16.78 percent) during the 30-year period. In general, smaller places grew at a faster than larger ones since 1970.

Cities (excluding Milwaukee): Cities declined slightly from 45.66 percent of the total population in 1970 to 44.96 percent in 2000. Cities grew by 3.61 percent in the 1970s, 6.08 percent in the 1980s, and 8.76 percent during the 1990s.

Wisconsin's cities showed a variety of growth rates over the last 30 years (See Appendix Table 4). The City of Madison experienced a decline of 1,193 persons or -0.69 percent in the 1970s, but grew at a rate of +11.81 percent during the 1980s and +9.06 percent in the 1990s. Similarly, the City of Green Bay experienced only a +0.10 percent increase during the 1970s, +9.75 percent during the 1980s and +6.06

FIGURE 2
COMPONENTS OF POPULATION CHANGE FOR WISCONSIN'S 20 METROPOLITAN COUNTIES

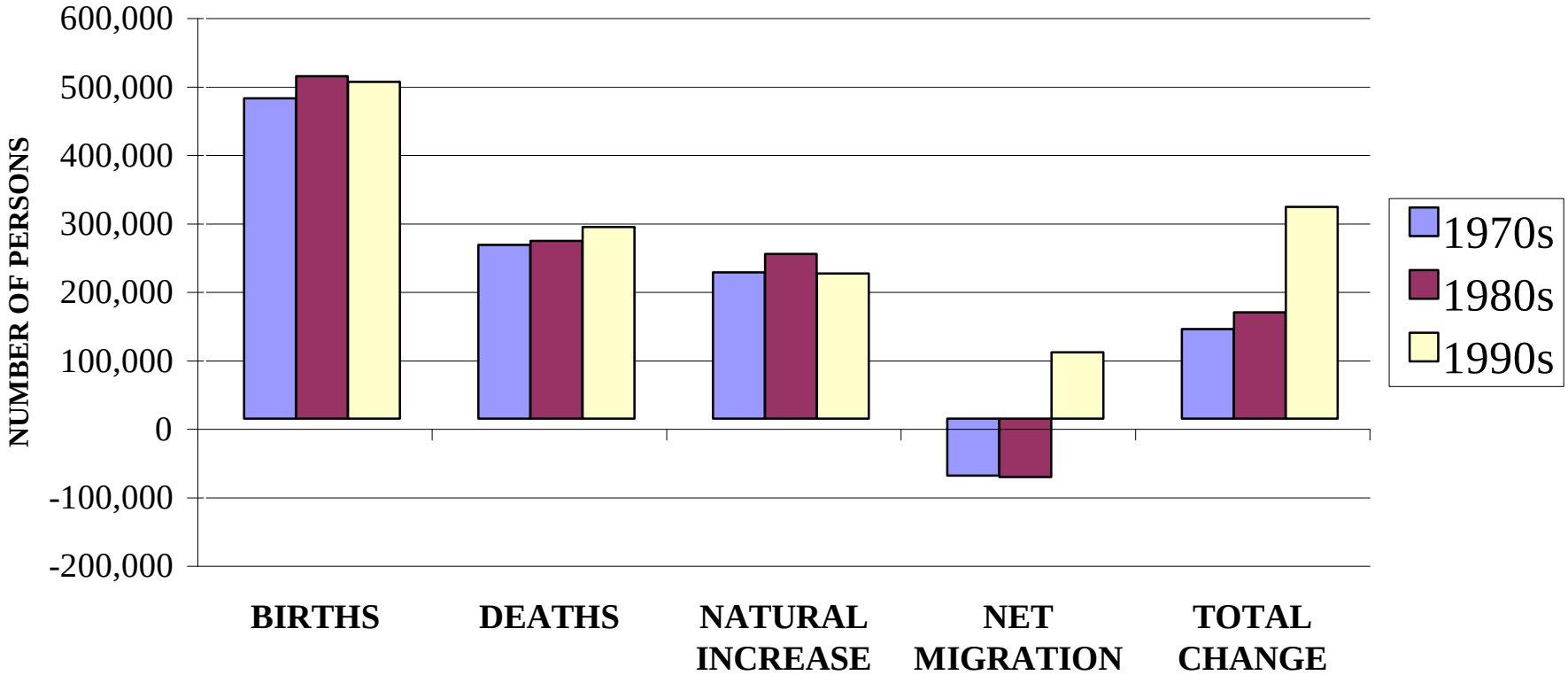

FIGURE 3
COMPONENTS OF POPULATION CHANGE FOR WISCONSIN'S 52 NON-METROPOLITAN COUNTIES

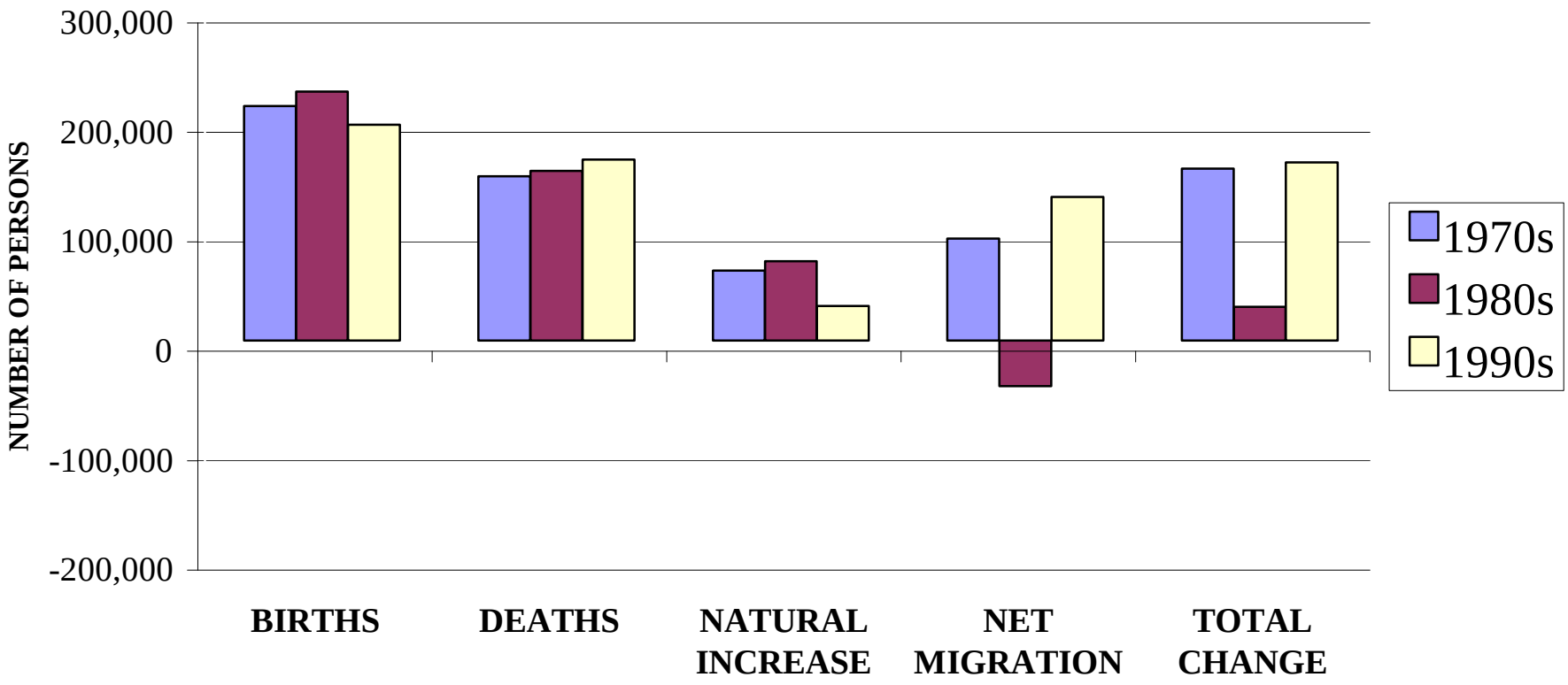

TABLE 2
TOTAL POPULATION BY TYPE OF MUNICIPALITY AS OF 4/1/2000

TIME PERIOD	TYPE OF MUNICIPALITY				TOTAL
	TOWNS	VILLAGES	CITIES *	C-MILWAUKEE	
04/01/1970	1,222,702	460,604	2,017,143	717,372	4,417,821
04/01/1980	1,439,220	540,154	2,089,971	636,297	4,705,642
04/01/1990	1,472,416	574,160	2,217,105	628,088	4,891,769
04/01/2000	1,668,306	687,054	2,411,341	596,974	5,363,675

PERCENT OF TOTAL POPULATION BY TYPE OF MUNICIPALITY AS OF 4/1/2000

TIME PERIOD	TYPE OF MUNICIPALITY				TOTAL
	TOWNS	VILLAGES	CITIES *	C-MILWAUKEE	
04/01/1970	27.68%	10.43%	45.66%	16.24%	100.00%
04/01/1980	30.58%	11.48%	44.41%	13.52%	100.00%
04/01/1990	30.10%	11.74%	45.32%	12.84%	100.00%
04/01/2000	31.10%	12.81%	44.96%	11.13%	100.00%

PERCENT CHANGE IN TOTAL POPULATION BY TYPE OF MUNICIPALITY AS OF 4/1/2000

TIME PERIOD	TYPE OF MUNICIPALITY				TOTAL
	TOWNS	VILLAGES	CITIES *	C-MILWAUKEE	
04/01/1970-04/01/1980	17.71%	17.27%	3.61%	-11.30%	6.51%
04/01/1980-04/01/1990	2.31%	6.30%	6.08%	-1.29%	3.96%
04/01/1990-04/01/2000	13.30%	19.66%	8.76%	-4.95%	9.65%
04/01/1970-04/01/2000	**36.44%**	**49.16%**	**19.54%**	**-16.78%**	**21.41%**

NOTE #1: 1970, 1980 AND 1990 DATA INCLUDES ANY KNOWN CORRECTIONS
NOTE #2: 04/01/2000 DATA FROM P.L. 94-171 FILE; DOES NOT INCLUDE CORRECTIONS
NOTE #3: CITIES CATEGORY EXCLUDE THE CITY OF MILWAUKEE
NOTE #4: FOR CONSISTENT COMPARISON, MUNICIPALITIES WERE CLASSIFIED BY THEIR TYPE AS OF 4/1/2000
(THEIR EARLIER POPULATION COUNTS WERE ALLOTTED TO THEIR CURRENT TYPE)

percent during the 1990s. In Southeastern Wisconsin, Racine's population declined each of the three decades since 1970, while Kenosha's population has increased since 1980.

City of Milwaukee: Milwaukee's share of the state's population declined from 16.24 percent in 1970 to 11.13 percent in 2000. Milwaukee's sharp decline in the 1970s (-11.30 percent) slowed to a loss of just 1.29 percent during the 1980s and 4.95 percent in the 1990s.

Conclusion

Wisconsin's total population increased by +21.41 percent between 1970 and 2000, with growth rates differing by decade. The moderate growth of the 1970s declined significantly during the 1980s because of a protracted recession and net out-migration. The state’s brighter economy led to stronger growth rates in the 1990s.

Although natural increase has remained relatively steady over the last 30 years, migration is the determining force behind the state's overall population growth and at lower levels of geography. Non-metropolitan and rural areas in general grew faster than metropolitan counties and incorporated places during the 1970s because of significant migration to those places. During the 1980s, the metropolitan counties grew faster than non-metropolitan counties. The pattern reversed again during the 1990s when the non-metropolitan counties again grew slightly faster than their metropolitan counterparts, largely due to net migration.

A similar trend continues as smaller places grew more than larger places. Villages on a whole grew faster than towns, cities and the City of Milwaukee during the 30-year period.

APPENDIX

TABLE	TITLE
1	COMPONENTS OF TOTAL POPULATION CHANGE FOR WISCONSIN COUNTIES: APRIL 1, 1970 TO APRIL 1, 1980
2	COMPONENTS OF TOTAL POPULATION CHANGE FOR WISCONSIN COUNTIES: APRIL 1, 1980 TO APRIL 1, 1990
3	COMPONENTS OF TOTAL POPULATION CHANGE FOR WISCONSIN COUNTIES: APRIL 1, 1990 TO APRIL 1, 2000
4	TOTAL POPULATION OF WISCONSIN COUNTIES AND MUNICIPALITIES: 1970 - 2000 CENSUS COUNTS
5	TOTAL POPULATION OF MUNICIPALITIES WHICH CROSS COUNTY LINES: 1970 - 2000 CENSUS COUNTS

APPENDIX TABLE 1
COMPONENTS OF TOTAL POPULATION CHANGE FOR WISCONSIN COUNTIES: APRIL 1, 1970 TO APRIL 1, 1980

			1970 - 1980		Numeric Change - 1970/1980			Percent Change - 1970/1980		
County Name	4/1/1970	4/1/1980	Total Births	Total Deaths	Natural Increase	Net Migration	Total	Natural Increase	Net Migration	Total
Adams	9,234	13,457	1,423	1,398	25	4,198	4,223	0.27	45.46	45.73
Ashland	16,743	16,783	2,350	2,180	170	-130	40	1.02	-0.78	0.24
Barron	33,955	38,730	5,463	4,117	1,346	3,429	4,775	3.96	10.10	14.06
Bayfield	11,683	13,822	1,644	1,598	46	2,093	2,139	0.39	17.91	18.31
Brown	158,244	175,280	26,841	11,607	15,234	1,802	17,036	9.63	1.14	10.77
Buffalo	13,743	14,309	2,065	1,438	627	-61	566	4.56	-0.44	4.12
Burnett	9,276	12,340	1,448	1,428	20	3,044	3,064	0.22	32.82	33.03
Calumet	27,604	30,867	4,770	2,067	2,703	560	3,263	9.79	2.03	11.82
Chippewa	47,717	52,127	8,044	4,396	3,648	762	4,410	7.65	1.60	9.24
Clark	30,361	32,910	5,035	3,301	1,734	815	2,549	5.71	2.68	8.40
Columbia	40,150	43,222	5,950	4,482	1,468	1,604	3,072	3.66	4.00	7.65
Crawford	15,252	16,556	2,406	1,674	732	572	1,304	4.80	3.75	8.55
Dane	290,272	323,545	42,696	18,608	24,088	9,185	33,273	8.30	3.16	11.46
Dodge	69,004	75,064	10,698	6,813	3,885	2,175	6,060	5.63	3.15	8.78
Door	20,106	25,029	3,268	2,584	684	4,239	4,923	3.40	21.08	24.49
Douglas	44,657	44,421	6,665	5,149	1,516	-1,752	-236	3.39	-3.92	-0.53
Dunn	28,991	34,314	4,461	2,729	1,732	3,591	5,323	5.97	12.39	18.36
Eau Claire	67,219	78,805	10,323	6,013	4,310	7,276	11,586	6.41	10.82	17.24
Florence	3,298	4,172	473	441	32	842	874	0.97	25.53	26.50
Fond Du Lac	84,567	88,964	13,495	7,972	5,523	-1,126	4,397	6.53	-1.33	5.20
Forest	7,691	9,044	1,295	1,006	289	1,064	1,353	3.76	13.83	17.59
Grant	48,398	51,736	7,946	4,685	3,261	77	3,338	6.74	0.16	6.90
Green	26,714	30,012	4,366	3,001	1,365	1,933	3,298	5.11	7.24	12.35
Green Lake	16,878	18,370	2,550	2,146	404	1,088	1,492	2.39	6.45	8.84
Iowa	19,306	19,802	3,014	2,196	818	-322	496	4.24	-1.67	2.57
Iron	6,533	6,730	764	919	-155	352	197	-2.37	5.39	3.02
Jackson	15,325	16,831	2,498	1,840	658	848	1,506	4.29	5.53	9.83
Jefferson	60,060	66,152	9,373	5,671	3,702	2,390	6,092	6.16	3.98	10.14

Source: U.S. Census Bureau

Prepared by Demographic Services Center, Wisconsin Department of Administration

APPENDIX TABLE 1
COMPONENTS OF TOTAL POPULATION CHANGE FOR WISCONSIN COUNTIES: APRIL 1, 1970 TO APRIL 1, 1980

			1970 - 1980		Numeric Change - 1970/1980			Percent Change - 1970/1980		
County Name	4/1/1970	4/1/1980	Total Births	Total Deaths	Natural Increase	Net Migration	Total	Natural Increase	Net Migration	Total
Juneau	18,455	21,037	3,062	2,310	752	1,830	2,582	4.07	9.92	13.99
Kenosha	117,917	123,137	17,839	10,093	7,746	-2,526	5,220	6.57	-2.14	4.43
Kewaunee	18,961	19,539	2,985	1,863	1,122	-544	578	5.92	-2.87	3.05
La Crosse	80,468	91,056	12,038	7,587	4,451	6,137	10,588	5.53	7.63	13.16
Lafayette	17,456	17,412	2,808	1,750	1,058	-1,102	-44	6.06	-6.31	-0.25
Langlade	19,220	19,978	2,869	2,199	670	88	758	3.49	0.46	3.94
Lincoln	23,499	26,555	3,680	2,745	935	2,121	3,056	3.98	9.03	13.00
Manitowoc	82,294	82,918	12,043	7,672	4,371	-3,747	624	5.31	-4.55	0.76
Marathon	97,457	111,270	16,878	8,256	8,622	5,191	13,813	8.85	5.33	14.17
Marinette	35,810	39,314	5,135	4,481	654	2,850	3,504	1.83	7.96	9.78
Marquette	8,865	11,672	1,413	1,322	91	2,716	2,807	1.03	30.64	31.66
Menominee	2,607	3,373	779	293	486	280	766	18.64	10.74	29.38
Milwaukee	1,054,249	964,988	155,867	95,769	60,098	-149,359	-89,261	5.70	-14.17	-8.47
Monroe	31,610	35,074	4,973	3,325	1,648	1,816	3,464	5.21	5.75	10.96
Oconto	25,553	28,947	4,072	3,110	962	2,432	3,394	3.76	9.52	13.28
Oneida	24,427	31,216	3,747	2,931	816	5,973	6,789	3.34	24.45	27.79
Outagamie	119,398	128,730	20,074	8,732	11,342	-2,010	9,332	9.50	-1.68	7.82
Ozaukee	54,461	66,981	8,613	3,815	4,798	7,722	12,520	8.81	14.18	22.99
Pepin	7,319	7,477	1,151	796	355	-197	158	4.85	-2.69	2.16
Pierce	26,652	31,149	4,597	2,347	2,250	2,247	4,497	8.44	8.43	16.87
Polk	26,666	32,351	4,499	3,188	1,311	4,374	5,685	4.92	16.40	21.32
Portage	47,541	57,420	8,011	3,726	4,285	5,594	9,879	9.01	11.77	20.78
Price	14,520	15,788	2,191	1,929	262	1,006	1,268	1.80	6.93	8.73
Racine	170,838	173,132	26,645	13,803	12,842	-10,548	2,294	7.52	-6.17	1.34
Richland	17,079	17,476	2,489	1,839	650	-253	397	3.81	-1.48	2.32
Rock	131,970	139,420	21,095	11,684	9,411	-1,961	7,450	7.13	-1.49	5.65
Rusk	14,238	15,589	2,289	1,623	666	685	1,351	4.68	4.81	9.49
St. Croix	34,354	43,262	6,586	3,136	3,450	5,458	8,908	10.04	15.89	25.93

Source: U.S. Census Bureau

Prepared by Demographic Services Center, Wisconsin Department of Administration

APPENDIX TABLE 1
COMPONENTS OF TOTAL POPULATION CHANGE FOR WISCONSIN COUNTIES: APRIL 1, 1970 TO APRIL 1, 1980

			1970 - 1980		Numeric Change - 1970/1980			Percent Change - 1970/1980		
County Name	4/1/1970	4/1/1980	Total Births	Total Deaths	Natural Increase	Net Migration	Total	Natural Increase	Net Migration	Total
Sauk	39,057	43,469	6,299	4,187	2,112	2,300	4,412	5.41	5.89	11.30
Sawyer	9,670	12,843	1,601	1,485	116	3,057	3,173	1.20	31.61	32.81
Shawano	32,650	35,928	4,884	3,868	1,016	2,262	3,278	3.11	6.93	10.04
Sheboygan	96,660	100,935	14,811	9,587	5,224	-949	4,275	5.40	-0.98	4.42
Taylor	16,958	18,817	3,040	1,702	1,338	521	1,859	7.89	3.07	10.96
Trempealeau	23,344	26,158	3,637	2,979	658	2,156	2,814	2.82	9.24	12.05
Vernon	24,557	25,642	3,445	3,089	356	729	1,085	1.45	2.97	4.42
Vilas	10,958	16,535	1,629	1,670	-41	5,618	5,577	-0.37	51.27	50.89
Walworth	63,444	71,507	8,903	6,452	2,451	5,612	8,063	3.86	8.85	12.71
Washburn	10,601	13,174	1,755	1,491	264	2,309	2,573	2.49	21.78	24.27
Washington	63,839	84,848	12,295	5,133	7,162	13,847	21,009	11.22	21.69	32.91
Waukesha	231,335	280,203	33,371	15,361	18,010	30,858	48,868	7.79	13.34	21.12
Waupaca	37,780	42,831	5,939	5,143	796	4,255	5,051	2.11	11.26	13.37
Waushara	14,795	18,526	2,274	2,059	215	3,516	3,731	1.45	23.76	25.22
Winnebago	129,946	131,772	17,661	10,867	6,794	-4,968	1,826	5.23	-3.82	1.41
Wood	65,362	72,799	10,663	5,410	5,253	2,184	7,437	8.04	3.34	11.38
State Total	4,417,821	4,705,642	681,959	404,266	277,693	10,128	287,821	6.29	0.23	6.51

Source: U.S. Census Bureau

Prepared by Demographic Services Center, Wisconsin Department of Administration

APPENDIX TABLE 2
COMPONENTS OF TOTAL POPULATION CHANGE FOR WISCONSIN COUNTIES: APRIL 1, 1980 TO APRIL 1, 1990

			1980 - 1990		Numeric Change - 1980/1990			Percent Change - 1980/1990		
County Name	4/1/1980	4/1/1990	Total Births	Total Deaths	Natural Increase	Net Migration	Total	Natural Increase	Net Migration	Total
Adams	13,457	15,682	1,697	1,608	89	2,136	2,225	0.66	15.87	16.53
Ashland	16,783	16,307	2,642	2,108	534	-1,010	-476	3.18	-6.02	-2.84
Barron	38,730	40,750	6,326	4,291	2,035	-15	2,020	5.25	-0.04	5.22
Bayfield	13,822	14,008	1,935	1,481	454	-268	186	3.28	-1.94	1.35
Brown	175,280	194,594	28,699	12,626	16,073	3,241	19,314	9.17	1.85	11.02
Buffalo	14,309	13,584	2,070	1,422	648	-1,373	-725	4.53	-9.60	-5.07
Burnett	12,340	13,084	1,674	1,466	208	536	744	1.69	4.34	6.03
Calumet	30,867	34,291	5,410	2,192	3,218	206	3,424	10.43	0.67	11.09
Chippewa	52,127	52,360	8,253	4,752	3,501	-3,268	233	6.72	-6.27	0.45
Clark	32,910	31,647	5,296	3,377	1,919	-3,182	-1,263	5.83	-9.67	-3.84
Columbia	43,222	45,088	6,361	4,413	1,948	-82	1,866	4.51	-0.19	4.32
Crawford	16,556	15,940	2,590	1,725	865	-1,481	-616	5.22	-8.95	-3.72
Dane	323,545	367,085	49,103	20,722	28,381	15,159	43,540	8.77	4.69	13.46
Dodge	75,064	76,559	11,084	7,159	3,925	-2,430	1,495	5.23	-3.24	1.99
Door	25,029	25,690	3,698	2,610	1,088	-427	661	4.35	-1.71	2.64
Douglas	44,421	41,758	6,011	4,570	1,441	-4,104	-2,663	3.24	-9.24	-5.99
Dunn	34,314	35,909	4,841	2,621	2,220	-625	1,595	6.47	-1.82	4.65
Eau Claire	78,805	85,183	12,013	6,338	5,675	703	6,378	7.20	0.89	8.09
Florence	4,172	4,590	524	456	68	350	418	1.63	8.39	10.02
Fond Du Lac	88,964	90,083	13,377	8,014	5,363	-4,244	1,119	6.03	-4.77	1.26
Forest	9,044	8,776	1,440	1,121	319	-587	-268	3.53	-6.49	-2.96
Grant	51,736	49,266	7,501	4,717	2,784	-5,254	-2,470	5.38	-10.16	-4.77
Green	30,012	30,339	4,575	3,005	1,570	-1,243	327	5.23	-4.14	1.09
Green Lake	18,370	18,651	2,645	2,132	513	-232	281	2.79	-1.26	1.53
Iowa	19,802	20,150	3,300	1,933	1,367	-1,019	348	6.90	-5.15	1.76
Iron	6,730	6,153	693	868	-175	-402	-577	-2.60	-5.97	-8.57
Jackson	16,831	16,588	2,492	1,796	696	-939	-243	4.14	-5.58	-1.44
Jefferson	66,152	67,783	9,443	5,646	3,797	-2,166	1,631	5.74	-3.27	2.47

Source: U.S. Census Bureau

Prepared by Demographic Services Center, Wisconsin Department of Administration

APPENDIX TABLE 2
COMPONENTS OF TOTAL POPULATION CHANGE FOR WISCONSIN COUNTIES: APRIL 1, 1980 TO APRIL 1, 1990

			1980 - 1990		Numeric Change - 1980/1990			Percent Change - 1980/1990		
County Name	4/1/1980	4/1/1990	Total Births	Total Deaths	Natural Increase	Net Migration	Total	Natural Increase	Net Migration	Total
Juneau	21,037	21,650	3,205	2,330	875	-262	613	4.16	-1.25	2.91
Kenosha	123,137	128,181	18,734	10,513	8,221	-3,177	5,044	6.68	-2.58	4.10
Kewaunee	19,539	18,878	2,962	1,770	1,192	-1,853	-661	6.10	-9.48	-3.38
La Crosse	91,056	97,904	13,965	8,023	5,942	906	6,848	6.53	0.99	7.52
Lafayette	17,412	16,074	2,746	1,611	1,135	-2,473	-1,338	6.52	-14.20	-7.68
Langlade	19,978	19,505	2,796	2,217	579	-1,052	-473	2.90	-5.27	-2.37
Lincoln	26,555	26,993	3,691	2,916	775	-337	438	2.92	-1.27	1.65
Manitowoc	82,918	80,421	11,916	7,829	4,087	-6,584	-2,497	4.93	-7.94	-3.01
Marathon	111,270	115,400	17,348	8,442	8,906	-4,776	4,130	8.00	-4.29	3.71
Marinette	39,314	40,548	5,618	4,440	1,178	56	1,234	3.00	0.14	3.14
Marquette	11,672	12,321	1,632	1,411	221	428	649	1.89	3.67	5.56
Menominee	3,373	3,890	1,195	367	828	-311	517	24.55	-9.22	15.33
Milwaukee	964,988	959,275	161,476	91,947	69,529	-75,242	-5,713	7.21	-7.80	-0.59
Monroe	35,074	36,633	5,866	3,655	2,211	-652	1,559	6.30	-1.86	4.44
Oconto	28,947	30,226	4,381	3,057	1,324	-45	1,279	4.57	-0.16	4.42
Oneida	31,216	31,679	4,171	3,482	689	-226	463	2.21	-0.72	1.48
Outagamie	128,730	140,510	22,345	9,290	13,055	-1,275	11,780	10.14	-0.99	9.15
Ozaukee	66,981	72,831	9,542	4,401	5,141	709	5,850	7.68	1.06	8.73
Pepin	7,477	7,107	1,115	881	234	-604	-370	3.13	-8.08	-4.95
Pierce	31,149	32,765	4,848	2,280	2,568	-952	1,616	8.24	-3.06	5.19
Polk	32,351	34,773	5,156	3,432	1,724	698	2,422	5.33	2.16	7.49
Portage	57,420	61,405	8,769	4,002	4,767	-782	3,985	8.30	-1.36	6.94
Price	15,788	15,600	2,200	1,887	313	-501	-188	1.98	-3.17	-1.19
Racine	173,132	175,034	27,343	13,624	13,719	-11,817	1,902	7.92	-6.83	1.10
Richland	17,476	17,521	2,600	1,808	792	-747	45	4.53	-4.27	0.26
Rock	139,420	139,510	21,426	12,128	9,298	-9,208	90	6.67	-6.60	0.06
Rusk	15,589	15,079	2,328	1,597	731	-1,241	-510	4.69	-7.96	-3.27
St. Croix	43,262	50,251	7,901	3,586	4,315	2,674	6,989	9.97	6.18	16.16

Source: U.S. Census Bureau

Prepared by Demographic Services Center, Wisconsin Department of Administration

APPENDIX TABLE 2
COMPONENTS OF TOTAL POPULATION CHANGE FOR WISCONSIN COUNTIES: APRIL 1, 1980 TO APRIL 1, 1990

County Name	4/1/1980	4/1/1990	1980 - 1990		Numeric Change - 1980/1990			Percent Change - 1980/1990		
			Total Births	Total Deaths	Natural Increase	Net Migration	Total	Natural Increase	Net Migration	Total
Sauk	43,469	46,975	6,771	4,447	2,324	1,182	3,506	5.35	2.72	8.07
Sawyer	12,843	14,181	2,152	1,605	547	791	1,338	4.26	6.16	10.42
Shawano	35,928	37,157	5,212	4,047	1,165	64	1,229	3.24	0.18	3.42
Sheboygan	100,935	103,877	14,911	9,423	5,488	-2,546	2,942	5.44	-2.52	2.91
Taylor	18,817	18,901	3,279	1,721	1,558	-1,474	84	8.28	-7.83	0.45
Trempealeau	26,158	25,263	3,656	3,005	651	-1,546	-895	2.49	-5.91	-3.42
Vernon	25,642	25,617	3,865	2,971	894	-919	-25	3.49	-3.58	-0.10
Vilas	16,535	17,707	2,190	2,112	78	1,094	1,172	0.47	6.62	7.09
Walworth	71,507	75,000	9,614	6,676	2,938	555	3,493	4.11	0.78	4.88
Washburn	13,174	13,772	1,942	1,507	435	163	598	3.30	1.24	4.54
Washington	84,848	95,328	13,619	5,864	7,755	2,725	10,480	9.14	3.21	12.35
Waukesha	280,203	304,715	38,079	18,010	20,069	4,443	24,512	7.16	1.59	8.75
Waupaca	42,831	46,104	6,439	6,083	356	2,917	3,273	0.83	6.81	7.64
Waushara	18,526	19,385	2,518	2,070	448	411	859	2.42	2.22	4.64
Winnebago	131,772	140,320	19,266	10,984	8,282	266	8,548	6.29	0.20	6.49
Wood	72,799	73,605	11,336	6,074	5,262	-4,456	806	7.23	-6.12	1.11
State Total	4,705,642	4,891,769	727,817	414,694	313,123	-126,996	186,127	6.65	-2.70	3.96

Source: U.S. Census Bureau

Prepared by Demographic Services Center, Wisconsin Department of Administration

APPENDIX TABLE 3
COMPONENTS OF TOTAL POPULATION CHANGE FOR WISCONSIN COUNTIES: APRIL 1, 1990 TO APRIL 1, 2000

			1990 - 2000		Numeric Change - 1990/2000			Percent Change - 1990/2000		
County Name	4/1/1990	4/1/2000	Total Births	Total Deaths	Natural Increase	Net Migration	Total	Natural Increase	Net Migration	Total
Adams	15,682	18,643	1,706	1,900	-194	3,155	2,961	-1.24	20.12	18.88
Ashland	16,307	16,866	2,107	2,003	104	455	559	0.64	2.79	3.43
Barron	40,750	44,963	5,180	4,570	609	3,604	4,213	1.50	8.84	10.34
Bayfield	14,008	15,013	1,505	1,580	-75	1,080	1,005	-0.54	7.71	7.17
Brown	194,594	226,778	30,618	14,809	15,809	16,375	32,184	8.12	8.42	16.54
Buffalo	13,584	13,804	1,591	1,464	127	93	220	0.93	0.68	1.62
Burnett	13,084	15,674	1,470	1,742	-272	2,862	2,590	-2.08	21.87	19.80
Calumet	34,291	40,631	4,866	2,415	2,452	3,889	6,340	7.15	11.34	18.49
Chippewa	52,360	55,195	6,583	5,176	1,407	1,428	2,835	2.69	2.73	5.41
Clark	31,647	33,557	4,606	3,262	1,345	566	1,910	4.25	1.79	6.04
Columbia	45,088	52,468	6,152	4,993	1,159	6,221	7,380	2.57	13.80	16.37
Crawford	15,940	17,243	2,002	1,790	211	1,092	1,303	1.33	6.85	8.17
Dane	367,085	426,526	51,076	23,778	27,298	32,143	59,441	7.44	8.76	16.19
Dodge	76,559	85,897	9,647	7,980	1,667	7,671	9,338	2.18	10.02	12.20
Door	25,690	27,961	2,741	3,054	-312	2,583	2,271	-1.22	10.06	8.84
Douglas	41,758	43,287	5,214	4,840	374	1,155	1,529	0.90	2.77	3.66
Dunn	35,909	39,858	4,396	2,651	1,745	2,204	3,949	4.86	6.14	11.00
Eau Claire	85,183	93,142	11,239	6,714	4,525	3,434	7,959	5.31	4.03	9.34
Florence	4,590	5,088	473	513	-40	538	498	-0.87	11.72	10.85
Fond Du Lac	90,083	97,296	11,646	8,404	3,242	3,971	7,213	3.60	4.41	8.01
Forest	8,776	10,024	1,216	1,139	77	1,172	1,248	0.87	13.35	14.22
Grant	49,266	49,597	5,480	4,805	675	-344	331	1.37	-0.70	0.67
Green	30,339	33,647	3,938	3,029	909	2,399	3,308	3.00	7.91	10.90
Green Lake	18,651	19,105	2,099	2,279	-181	635	454	-0.97	3.40	2.43
Iowa	20,150	22,780	2,829	1,899	931	1,700	2,630	4.62	8.43	13.05
Iron	6,153	6,861	566	930	-364	1,072	708	-5.92	17.43	11.51
Jackson	16,588	19,100	2,057	1,867	190	2,322	2,512	1.15	14.00	15.14
Jefferson	67,783	74,021	8,850	5,790	3,060	3,178	6,238	4.51	4.69	9.20

Source: U.S. Census Bureau

Prepared by Demographic Services Center, Wisconsin Department of Administration

APPENDIX TABLE 3
COMPONENTS OF TOTAL POPULATION CHANGE FOR WISCONSIN COUNTIES: APRIL 1, 1990 TO APRIL 1, 2000

			1990 - 2000		Numeric Change - 1990/2000			Percent Change - 1990/2000		
County Name	4/1/1990	4/1/2000	Total Births	Total Deaths	Natural Increase	Net Migration	Total	Natural Increase	Net Migration	Total
Juneau	21,650	24,316	2,866	2,555	311	2,355	2,666	1.44	10.88	12.31
Kenosha	128,181	149,577	20,853	11,469	9,384	12,012	21,396	7.32	9.37	16.69
Kewaunee	18,878	20,187	2,245	1,835	410	899	1,309	2.17	4.76	6.93
La Crosse	97,904	107,120	13,166	8,718	4,448	4,768	9,216	4.54	4.87	9.41
Lafayette	16,074	16,137	1,903	1,561	343	-280	63	2.13	-1.74	0.39
Langlade	19,505	20,740	2,331	2,266	65	1,170	1,235	0.33	6.00	6.33
Lincoln	26,993	29,641	3,365	3,039	326	2,323	2,648	1.21	8.60	9.81
Manitowoc	80,421	82,887	9,636	8,210	1,426	1,041	2,466	1.77	1.29	3.07
Marathon	115,400	125,834	16,129	8,922	7,207	3,227	10,434	6.25	2.80	9.04
Marinette	40,548	43,384	4,495	4,924	-429	3,265	2,836	-1.06	8.05	6.99
Marquette	12,321	15,832	1,462	1,549	-87	3,598	3,511	-0.71	29.20	28.50
Menominee	3,890	4,562	1,021	408	614	59	672	15.77	1.50	17.28
Milwaukee	959,275	940,164	155,076	90,925	64,151	-83,262	-19,111	6.69	-8.68	-1.99
Monroe	36,633	40,899	5,411	3,757	1,654	2,612	4,266	4.51	7.13	11.65
Oconto	30,226	35,634	3,775	3,290	485	4,924	5,408	1.60	16.29	17.89
Oneida	31,679	36,776	3,511	3,874	-362	5,459	5,097	-1.14	17.23	16.09
Outagamie	140,510	160,971	21,734	10,721	11,013	9,449	20,461	7.84	6.72	14.56
Ozaukee	72,831	82,317	9,319	5,400	3,919	5,567	9,486	5.38	7.64	13.02
Pepin	7,107	7,213	856	846	10	97	106	0.13	1.36	1.49
Pierce	32,765	36,804	4,047	2,324	1,723	2,316	4,039	5.26	7.07	12.33
Polk	34,773	41,319	4,551	3,763	788	5,758	6,546	2.27	16.56	18.82
Portage	61,405	67,182	8,040	4,371	3,670	2,108	5,777	5.98	3.43	9.41
Price	15,600	15,822	1,682	1,989	-306	528	222	-1.96	3.39	1.42
Racine	175,034	188,831	26,131	15,028	11,102	2,695	13,797	6.34	1.54	7.88
Richland	17,521	17,924	2,001	1,850	151	252	403	0.86	1.44	2.30
Rock	139,510	152,307	20,549	12,778	7,772	5,025	12,797	5.57	3.60	9.17
Rusk	15,079	15,347	1,857	1,691	166	102	268	1.10	0.68	1.78
St. Croix	50,251	63,155	7,696	4,144	3,551	9,353	12,904	7.07	18.61	25.68

Source: U.S. Census Bureau

Prepared by Demographic Services Center, Wisconsin Department of Administration

APPENDIX TABLE 3
COMPONENTS OF TOTAL POPULATION CHANGE FOR WISCONSIN COUNTIES: APRIL 1, 1990 TO APRIL 1, 2000

			1990 - 2000		Numeric Change - 1990/2000			Percent Change - 1990/2000		
County Name	4/1/1990	4/1/2000	Total Births	Total Deaths	Natural Increase	Net Migration	Total	Natural Increase	Net Migration	Total
Sauk	46,975	55,225	6,704	4,736	1,968	6,282	8,250	4.19	13.37	17.56
Sawyer	14,181	16,196	1,799	1,871	-71	2,086	2,015	-0.50	14.71	14.21
Shawano	37,157	40,664	4,676	4,347	329	3,178	3,507	0.89	8.55	9.44
Sheboygan	103,877	112,646	13,568	9,841	3,728	5,042	8,769	3.59	4.85	8.44
Taylor	18,901	19,680	2,357	1,820	538	242	779	2.84	1.28	4.12
Trempealeau	25,263	27,010	3,357	2,993	364	1,383	1,747	1.44	5.47	6.92
Vernon	25,617	28,056	3,420	3,039	381	2,058	2,439	1.49	8.03	9.52
Vilas	17,707	21,033	1,848	2,584	-736	4,062	3,326	-4.16	22.94	18.78
Walworth	75,000	93,759	10,010	7,421	2,589	16,170	18,759	3.45	21.56	25.01
Washburn	13,772	16,036	1,546	1,840	-294	2,558	2,264	-2.13	18.57	16.44
Washington	95,328	117,493	14,365	7,192	7,173	14,992	22,165	7.52	15.73	23.25
Waukesha	304,715	360,767	41,097	22,489	18,608	37,444	56,052	6.11	12.29	18.39
Waupaca	46,104	51,731	6,184	6,366	-182	5,809	5,627	-0.39	12.60	12.21
Waushara	19,385	23,154	2,323	2,346	-23	3,792	3,769	-0.12	19.56	19.44
Winnebago	140,320	156,763	18,476	12,059	6,416	10,027	16,443	4.57	7.15	11.72
Wood	73,605	75,555	9,689	6,766	2,923	-973	1,950	3.97	-1.32	2.65
State Total	4,891,769	5,363,675	688,968	445,281	243,687	228,219	471,906	4.98	4.67	9.65

Source: U.S. Census Bureau

Prepared by Demographic Services Center, Wisconsin Department of Administration

APPENDIX TABLE 4
TOTAL POPULATION OF WISCONSIN COUNTIES AND MUNICIPALITIES: 1970 - 2000 CENSUS COUNTS

(part) Indicates that the municipality crosses county lines

(1970, 1980 and 1990 Census counts include corrections; 2000 Census counts are from the P.L. 94-171 File and do not include any corrections)

Municipality Name and Type	Total Population			
	4/1/1970	4/1/1980	4/1/1990	4/1/2000
Adams town	692	961	1,170	1,267
Big Flats town	482	694	731	946
Colburn town	121	177	154	181
Dell Prairie town	435	856	1,063	1,415
Easton town	491	858	824	1,194
Jackson town	497	640	641	926
Leola town	184	237	217	265
Lincoln town	283	289	318	311
Monroe town	252	288	305	363
New Chester town	420	1,088	1,675	864
New Haven town	543	522	511	657
Preston town	607	967	1,057	1,360
Quincy town	444	639	927	1,181
Richfield town	165	183	159	144
Rome town	368	1,110	1,674	2,656
Springville town	449	584	785	1,167
Strongs Prairie town	720	876	1,028	1,115
Friendship village	641	744	728	698
Adams city	1,440	1,744	1,715	1,914
Wisconsin Dells city (part)	0	0	0	19
Adams County Total	**9,234**	**13,457**	**15,682**	**18,643**
Agenda town	512	623	591	513
Ashland town	504	596	567	603
Chippewa town	417	402	405	433
Gingles town	456	545	492	640
Gordon town	312	333	301	357
Jacobs town	928	907	885	835

Source: U.S. Census Bureau

Prepared by Demographic Services Center, Wisconsin Department of Administration

APPENDIX TABLE 4
TOTAL POPULATION OF WISCONSIN COUNTIES AND MUNICIPALITIES: 1970 - 2000 CENSUS COUNTS

(part) Indicates that the municipality crosses county lines

(1970, 1980 and 1990 Census counts include corrections; 2000 Census counts are from the P.L. 94-171 File and do not include any corrections)

Municipality Name and Type	Total Population			
	4/1/1970	4/1/1980	4/1/1990	4/1/2000
La Pointe town	159	156	147	246
Marengo town	257	276	284	362
Morse town	401	469	444	515
Peeksville town	145	184	167	176
Sanborn town	662	834	998	1,272
Shanagolden town	148	174	172	150
White River town	606	685	771	892
Butternut village	453	438	416	407
Ashland city	9,615	9,115	8,695	8,620
Mellen city	1,168	1,046	972	845
Ashland County Total	**16,743**	**16,783**	**16,307**	**16,866**
Almena town	731	776	773	910
Arland town	605	692	609	670
Barron town	893	977	1,015	1,014
Bear Lake town	426	521	530	587
Cedar Lake town	423	617	741	944
Chetek town	918	1,210	1,446	1,686
Clinton town	757	851	849	920
Crystal Lake town	712	756	700	778
Cumberland town	910	909	884	942
Dallas town	465	567	548	604
Dovre town	539	526	561	680
Doyle town	426	455	460	498
Lakeland town	580	672	789	963
Maple Grove town	859	948	926	968
Maple Plain town	493	577	610	876
Oak Grove town	836	892	906	911

Source: U.S. Census Bureau

Prepared by Demographic Services Center, Wisconsin Department of Administration

APPENDIX TABLE 4
TOTAL POPULATION OF WISCONSIN COUNTIES AND MUNICIPALITIES: 1970 - 2000 CENSUS COUNTS

(part) Indicates that the municipality crosses county lines

(1970, 1980 and 1990 Census counts include corrections; 2000 Census counts are from the P.L. 94-171 File and do not include any corrections)

Municipality Name and Type	Total Population			
	4/1/1970	4/1/1980	4/1/1990	4/1/2000
Prairie Farm town	594	634	567	603
Prairie Lake town	923	1,076	1,129	1,369
Rice Lake town	1,667	2,372	2,473	3,026
Sioux Creek town	563	643	635	689
Stanfold town	757	721	644	669
Stanley town	1,064	1,813	2,087	2,229
Sumner town	465	556	550	598
Turtle Lake town	673	587	621	622
Vance Creek town	608	650	611	747
Almena village	423	526	625	720
Cameron village	893	1,115	1,273	1,546
Dallas village	359	477	452	356
Haugen village	246	251	305	287
New Auburn village (part)	0	14	26	15
Prairie Farm village	426	387	494	508
Turtle Lake village (part)	637	762	811	1,000
Barron city	2,337	2,595	2,986	3,248
Chetek city	1,630	1,931	1,953	2,180
Cumberland city	1,839	1,983	2,163	2,280
Rice Lake city	7,278	7,691	7,998	8,320
Barron County Total	**33,955**	**38,730**	**40,750**	**44,963**
Barksdale town	574	762	756	801
Barnes town	311	493	473	610
Bayfield town	503	607	603	625
Bayview town	297	343	402	491
Bell town	205	247	237	230
Cable town	738	831	817	836

Source: U.S. Census Bureau

Prepared by Demographic Services Center, Wisconsin Department of Administration

APPENDIX TABLE 4
TOTAL POPULATION OF WISCONSIN COUNTIES AND MUNICIPALITIES: 1970 - 2000 CENSUS COUNTS

(part) Indicates that the municipality crosses county lines

(1970, 1980 and 1990 Census counts include corrections; 2000 Census counts are from the P.L. 94-171 File and do not include any corrections)

Municipality Name and Type	Total Population			
	4/1/1970	4/1/1980	4/1/1990	4/1/2000
Clover town	277	254	213	211
Delta town	150	205	215	235
Drummond town	349	442	417	541
Eileen town	599	664	665	640
Grandview town	370	440	419	483
Hughes town	174	290	334	408
Iron River town	716	991	901	1,059
Kelly town	336	354	383	377
Keystone town	314	344	320	369
Lincoln town	206	280	294	293
Mason town	304	304	296	326
Namakagon town	224	286	276	285
Orienta town	108	109	114	101
Oulu town	505	547	513	540
Pilsen town	193	222	203	203
Port Wing town	385	525	434	420
Russell town	475	791	978	1,216
Tripp town	138	145	182	209
Washburn town	282	386	490	541
Mason village	119	102	102	72
Bayfield city	874	778	686	611
Washburn city	1,957	2,080	2,285	2,280
Bayfield County Total	**11,683**	**13,822**	**14,008**	**15,013**
Bellevue town	1,736	4,101	7,541	11,828
Eaton town	1,049	1,106	1,128	1,414
Glenmore town	1,110	1,046	1,057	1,187
Green Bay town	958	1,106	1,292	1,772

Source: U.S. Census Bureau

Prepared by Demographic Services Center, Wisconsin Department of Administration

APPENDIX TABLE 4
TOTAL POPULATION OF WISCONSIN COUNTIES AND MUNICIPALITIES: 1970 - 2000 CENSUS COUNTS

(part) Indicates that the municipality crosses county lines

(1970, 1980 and 1990 Census counts include corrections; 2000 Census counts are from the P.L. 94-171 File and do not include any corrections)

Municipality Name and Type	Total Population			
	4/1/1970	4/1/1980	4/1/1990	4/1/2000
Hobart town	2,599	3,765	4,284	5,090
Holland town	1,211	1,268	1,237	1,339
Humboldt town	1,101	1,281	1,334	1,338
Lawrence town	1,622	1,431	1,328	1,548
Ledgeview town	1,365	1,535	1,568	3,363
Morrison town	1,473	1,565	1,493	1,651
New Denmark town	1,203	1,420	1,370	1,482
Pittsfield town	1,647	2,219	2,165	2,433
Rockland town	983	882	974	1,522
Scott town	1,969	1,929	2,044	3,712
Suamico town	2,830	4,003	5,214	8,686
Wrightstown town	1,463	1,705	1,750	2,013
Allouez village	13,753	14,882	14,431	15,443
Ashwaubenon village	10,042	14,486	16,376	17,634
Denmark village	1,364	1,475	1,612	1,958
Howard village (part)	4,911	8,240	9,874	13,546
Pulaski village (part)	1,717	1,875	2,200	3,013
Wrightstown village	1,020	1,169	1,262	1,934
De Pere city	13,309	14,892	16,594	20,559
Green Bay city	87,809	87,899	96,466	102,313
Brown County Total	**158,244**	**175,280**	**194,594**	**226,778**
Alma town	371	397	430	377
Belvidere town	464	425	505	442
Buffalo town	782	821	682	667
Canton town	443	359	309	304
Cross town	363	393	325	366
Dover town	435	455	451	484

Source: U.S. Census Bureau

Prepared by Demographic Services Center, Wisconsin Department of Administration

APPENDIX TABLE 4
TOTAL POPULATION OF WISCONSIN COUNTIES AND MUNICIPALITIES: 1970 - 2000 CENSUS COUNTS

(part) Indicates that the municipality crosses county lines

(1970, 1980 and 1990 Census counts include corrections; 2000 Census counts are from the P.L. 94-171 File and do not include any corrections)

Municipality Name and Type	Total Population			
	4/1/1970	4/1/1980	4/1/1990	4/1/2000
Gilmanton town	546	498	469	470
Glencoe town	515	558	502	478
Lincoln town	297	272	250	187
Maxville town	360	403	370	325
Milton town	370	416	452	517
Modena town	456	436	360	318
Mondovi town	435	511	544	449
Montana town	409	337	316	306
Naples town	559	580	494	584
Nelson town	870	703	571	586
Waumandee town	580	594	521	515
Cochrane village	506	512	475	435
Nelson village	0	389	388	395
Alma city	956	848	839	942
Buffalo city	671	894	915	1,040
Fountain City city	1,017	963	922	983
Mondovi city	2,338	2,545	2,494	2,634
Buffalo County Total	**13,743**	**14,309**	**13,584**	**13,804**
Anderson town	193	265	324	372
Blaine town	129	151	172	224
Daniels town	532	607	602	665
Dewey town	419	520	482	565
Grantsburg town	501	677	860	967
Jackson town	128	331	457	765
La Follette town	269	388	416	511
Lincoln town	119	215	228	286
Meenon town	596	838	956	1,172

Source: U.S. Census Bureau

Prepared by Demographic Services Center, Wisconsin Department of Administration

APPENDIX TABLE 4
TOTAL POPULATION OF WISCONSIN COUNTIES AND MUNICIPALITIES: 1970 - 2000 CENSUS COUNTS

(part) Indicates that the municipality crosses county lines

(1970, 1980 and 1990 Census counts include corrections; 2000 Census counts are from the P.L. 94-171 File and do not include any corrections)

Municipality Name and Type	Total Population			
	4/1/1970	4/1/1980	4/1/1990	4/1/2000
Oakland town	311	486	480	778
Roosevelt town	177	178	175	197
Rusk town	211	349	396	420
Sand Lake town	306	422	439	556
Scott town	252	409	419	590
Siren town	550	887	910	873
Swiss town	518	587	645	815
Trade Lake town	673	824	831	871
Union town	147	199	221	351
Webb Lake town	125	256	200	381
West Marshland town	173	209	293	331
Wood River town	876	883	948	974
Grantsburg village	930	1,153	1,144	1,369
Siren village	639	896	863	988
Webster village	502	610	623	653
Burnett County Total	**9,276**	**12,340**	**13,084**	**15,674**
Brillion town	1,324	1,191	1,300	1,438
Brothertown town	1,420	1,494	1,409	1,404
Charlestown town	1,079	1,090	875	789
Chilton town	1,116	1,120	998	1,130
Harrison town	3,260	3,541	3,195	5,756
New Holstein town	1,513	1,527	1,406	1,457
Rantoul town	1,243	1,184	895	841
Stockbridge town	1,285	1,248	1,317	1,383
Woodville town	1,207	1,160	1,071	993
Hilbert village	896	1,176	1,211	1,089
Potter village	0	0	252	223

Source: U.S. Census Bureau

Prepared by Demographic Services Center, Wisconsin Department of Administration

APPENDIX TABLE 4
TOTAL POPULATION OF WISCONSIN COUNTIES AND MUNICIPALITIES: 1970 - 2000 CENSUS COUNTS

(part) Indicates that the municipality crosses county lines

(1970, 1980 and 1990 Census counts include corrections; 2000 Census counts are from the P.L. 94-171 File and do not include any corrections)

Municipality Name and Type	Total Population			
	4/1/1970	4/1/1980	4/1/1990	4/1/2000
Sherwood village	350	372	837	1,550
Stockbridge village	582	567	579	649
Appleton city (part)	3,401	5,484	9,075	10,974
Brillion city	2,588	2,907	2,840	2,937
Chilton city	3,030	2,965	3,240	3,708
Kiel city (part)	298	429	376	321
Menasha city (part)	0	0	73	688
New Holstein city	3,012	3,412	3,342	3,301
Calumet County Total	**27,604**	**30,867**	**34,291**	**40,631**
Anson town	1,446	1,590	1,634	1,881
Arthur town	774	856	756	710
Auburn town	408	456	474	580
Birch Creek town	365	540	500	520
Bloomer town	800	930	880	926
Cleveland town	607	732	758	900
Colburn town	678	760	731	727
Cooks Valley town	610	603	594	632
Delmar town	1,079	1,062	994	941
Eagle Point town	2,224	2,750	2,542	3,049
Edson town	1,082	1,061	913	966
Estella town	484	483	449	469
Goetz town	613	607	640	695
Hallie town	3,568	4,275	4,531	4,703
Howard town	643	660	625	648
Lafayette town	4,189	4,181	4,448	5,199
Lake Holcombe town	648	791	920	1,010
Ruby town	469	514	464	446

Source: U.S. Census Bureau

Prepared by Demographic Services Center, Wisconsin Department of Administration

APPENDIX TABLE 4
TOTAL POPULATION OF WISCONSIN COUNTIES AND MUNICIPALITIES: 1970 - 2000 CENSUS COUNTS

(part) Indicates that the municipality crosses county lines

(1970, 1980 and 1990 Census counts include corrections; 2000 Census counts are from the P.L. 94-171 File and do not include any corrections)

Municipality Name and Type	Total Population			
	4/1/1970	4/1/1980	4/1/1990	4/1/2000
Sampson town	724	805	817	816
Sigel town	654	782	736	825
Tilden town	963	1,088	1,079	1,185
Wheaton town	1,782	2,328	2,257	2,366
Woodmohr town	872	967	991	883
Boyd village	574	660	683	680
Cadott village	977	1,247	1,328	1,345
New Auburn village (part)	368	452	459	547
Bloomer city	3,143	3,342	3,180	3,347
Chippewa Falls city	12,351	12,270	12,749	12,925
Cornell city	1,616	1,583	1,541	1,466
Eau Claire city (part)	957	1,657	1,676	1,910
Stanley city	2,049	2,095	2,011	1,898
Chippewa County Total	**47,717**	**52,127**	**52,360**	**55,195**
Beaver town	718	777	703	854
Butler town	83	81	91	88
Colby town	812	800	846	908
Dewhurst town	99	132	197	321
Eaton town	572	663	640	665
Foster town	51	111	85	95
Fremont town	905	982	963	1,190
Grant town	736	882	890	920
Green Grove town	663	678	628	902
Hendren town	526	570	542	513
Hewett town	170	301	314	314
Hixon town	791	810	673	740
Hoard town	919	881	805	594

Source: U.S. Census Bureau

Prepared by Demographic Services Center, Wisconsin Department of Administration

APPENDIX TABLE 4
TOTAL POPULATION OF WISCONSIN COUNTIES AND MUNICIPALITIES: 1970 - 2000 CENSUS COUNTS

(part) Indicates that the municipality crosses county lines

(1970, 1980 and 1990 Census counts include corrections; 2000 Census counts are from the P.L. 94-171 File and do not include any corrections)

Municipality Name and Type	Total Population			
	4/1/1970	4/1/1980	4/1/1990	4/1/2000
Levis town	337	433	492	504
Longwood town	728	673	661	698
Loyal town	819	882	757	787
Lynn town	555	587	703	834
Mayville town	957	962	932	919
Mead town	237	303	249	290
Mentor town	584	596	521	570
Pine Valley town	923	1,137	1,032	1,121
Reseburg town	742	761	687	740
Seif town	162	254	211	212
Sherman town	674	766	736	831
Sherwood town	199	173	195	252
Thorp town	873	743	710	730
Unity town	796	815	735	745
Warner town	607	668	599	627
Washburn town	325	276	310	304
Weston town	602	646	662	638
Withee town	801	859	767	885
Worden town	595	650	575	657
York town	847	903	857	853
Curtiss village	135	127	173	198
Dorchester village (part)	491	613	697	823
Granton village	288	399	379	406
Unity village (part)	154	166	196	163
Withee village	480	509	503	508
Abbotsford city (part)	1,108	1,401	1,409	1,412
Colby city (part)	885	1,151	1,116	1,156
Greenwood city	1,036	1,124	969	1,079

Source: U.S. Census Bureau

Prepared by Demographic Services Center, Wisconsin Department of Administration

APPENDIX TABLE 4
TOTAL POPULATION OF WISCONSIN COUNTIES AND MUNICIPALITIES: 1970 - 2000 CENSUS COUNTS

(part) Indicates that the municipality crosses county lines

(1970, 1980 and 1990 Census counts include corrections; 2000 Census counts are from the P.L. 94-171 File and do not include any corrections)

Municipality Name and Type	Total Population			
	4/1/1970	4/1/1980	4/1/1990	4/1/2000
Loyal city	1,126	1,252	1,205	1,308
Neillsville city	2,750	2,780	2,680	2,731
Owen city	1,031	998	895	936
Thorp city	1,469	1,635	1,657	1,536
Clark County Total	**30,361**	**32,910**	**31,647**	**33,557**
Arlington town	701	752	748	848
Caledonia town	855	923	1,031	1,171
Columbus town	715	704	838	711
Courtland town	628	601	528	463
Dekorra town	1,763	1,914	1,829	2,350
Fort Winnebago town	673	860	825	855
Fountain Prairie town	816	771	743	810
Hampden town	704	650	566	563
Leeds town	869	845	809	813
Lewiston town	984	1,122	1,123	1,187
Lodi town	1,357	1,855	1,913	2,791
Lowville town	819	976	938	987
Marcellon town	759	809	880	1,024
Newport town	562	657	535	681
Otsego town	754	767	647	757
Pacific town	756	1,215	1,944	2,518
Randolph town	729	700	676	699
Scott town	585	602	639	791
Springvale town	504	521	466	550
West Point town	873	1,122	1,285	1,634
Wyocena town	1,098	1,225	1,217	1,543
Arlington village	379	440	440	484

Source: U.S. Census Bureau

Prepared by Demographic Services Center, Wisconsin Department of Administration

APPENDIX TABLE 4
TOTAL POPULATION OF WISCONSIN COUNTIES AND MUNICIPALITIES: 1970 - 2000 CENSUS COUNTS

(part) Indicates that the municipality crosses county lines

(1970, 1980 and 1990 Census counts include corrections; 2000 Census counts are from the P.L. 94-171 File and do not include any corrections)

Municipality Name and Type	Total Population			
	4/1/1970	4/1/1980	4/1/1990	4/1/2000
Cambria village	631	680	768	792
Doylestown village	265	294	316	328
Fall River village	633	850	842	1,097
Friesland village	301	267	271	298
Pardeeville village	1,507	1,594	1,630	1,982
Poynette village	1,118	1,447	1,662	2,266
Randolph village (part)	493	485	502	523
Rio village	792	785	768	938
Wyocena village	809	548	631	668
Columbus city (part)	3,789	4,049	4,083	4,443
Lodi city	1,831	1,959	2,093	2,882
Portage city	7,821	7,896	8,640	9,728
Wisconsin Dells city (part)	2,277	2,337	2,262	2,293
Columbia County Total	**40,150**	**43,222**	**45,088**	**52,468**
Bridgeport town	416	708	753	946
Clayton town	916	927	794	956
Eastman town	781	840	745	790
Freeman town	677	796	692	719
Haney town	387	404	384	330
Marietta town	601	568	532	510
Prairie du Chien town	591	694	929	1,076
Scott town	478	472	453	503
Seneca town	858	832	873	893
Utica town	843	822	738	674
Wauzeka town	390	445	399	369
Bell Center village	110	124	127	116
De Soto village (part)	79	66	73	118

Source: U.S. Census Bureau

Prepared by Demographic Services Center, Wisconsin Department of Administration

APPENDIX TABLE 4
TOTAL POPULATION OF WISCONSIN COUNTIES AND MUNICIPALITIES: 1970 - 2000 CENSUS COUNTS

(part) Indicates that the municipality crosses county lines

(1970, 1980 and 1990 Census counts include corrections; 2000 Census counts are from the P.L. 94-171 File and do not include any corrections)

Municipality Name and Type	Total Population			
	4/1/1970	4/1/1980	4/1/1990	4/1/2000
Eastman village	319	371	369	437
Ferryville village	183	227	154	174
Gays Mills village	623	627	578	625
Lynxville village	149	174	153	176
Mount Sterling village	181	223	217	215
Soldiers Grove village	514	622	564	653
Steuben village	179	175	161	177
Wauzeka village	437	580	595	768
Prairie du Chien city	5,540	5,859	5,657	6,018
Crawford County Total	**15,252**	**16,556**	**15,940**	**17,243**
Albion town	1,926	1,918	1,964	1,823
Berry town	896	1,116	1,098	1,084
Black Earth town	379	406	365	449
Blooming Grove town	1,608	1,965	2,079	1,768
Blue Mounds town	675	637	667	842
Bristol town	1,491	1,723	1,835	2,698
Burke town	1,742	2,967	3,000	2,990
Christiana town	1,261	1,209	1,182	1,313
Cottage Grove town	1,818	2,952	3,525	3,839
Cross Plains town	995	1,003	1,206	1,419
Dane town	894	945	921	968
Deerfield town	855	1,111	1,181	1,470
Dunkirk town	2,139	2,098	2,121	2,053
Dunn town	3,391	4,966	5,274	5,270
Madison town	5,746	6,162	6,442	7,005
Mazomanie town	789	1,007	982	1,185
Medina town	961	1,019	1,124	1,235

Source: U.S. Census Bureau

Prepared by Demographic Services Center, Wisconsin Department of Administration

APPENDIX TABLE 4
TOTAL POPULATION OF WISCONSIN COUNTIES AND MUNICIPALITIES: 1970 - 2000 CENSUS COUNTS

(part) Indicates that the municipality crosses county lines

(1970, 1980 and 1990 Census counts include corrections; 2000 Census counts are from the P.L. 94-171 File and do not include any corrections)

Municipality Name and Type	Total Population			
	4/1/1970	4/1/1980	4/1/1990	4/1/2000
Middleton town	2,028	2,598	3,628	4,594
Montrose town	962	1,024	1,032	1,134
Oregon town	1,115	1,798	2,428	3,148
Perry town	664	632	646	670
Pleasant Springs town	2,057	2,529	2,660	3,053
Primrose town	664	654	595	682
Roxbury town	1,427	1,491	1,536	1,700
Rutland town	1,197	1,393	1,584	1,887
Springdale town	1,132	1,279	1,258	1,530
Springfield town	1,947	2,379	2,650	2,762
Sun Prairie town	1,490	1,990	1,839	2,308
Vermont town	673	634	678	839
Verona town	2,235	2,259	2,137	2,153
Vienna town	1,177	1,365	1,351	1,294
Westport town	2,411	2,748	2,732	3,586
Windsor town	2,415	3,812	4,620	5,286
York town	778	714	649	703
Belleville village (part)	972	1,203	1,349	1,795
Black Earth village	1,114	1,145	1,248	1,320
Blue Mounds village	261	387	446	708
Brooklyn village (part)	217	250	406	502
Cambridge village (part)	672	785	883	1,014
Cottage Grove village	478	888	1,131	4,059
Cross Plains village	1,478	2,156	2,362	3,084
Dane village	486	518	621	799
Deerfield village	1,067	1,466	1,617	1,971
DeForest village	1,911	3,367	4,882	7,368
Maple Bluff village	1,974	1,351	1,352	1,358

Source: U.S. Census Bureau

Prepared by Demographic Services Center, Wisconsin Department of Administration

APPENDIX TABLE 4
TOTAL POPULATION OF WISCONSIN COUNTIES AND MUNICIPALITIES: 1970 - 2000 CENSUS COUNTS

(part) Indicates that the municipality crosses county lines

(1970, 1980 and 1990 Census counts include corrections; 2000 Census counts are from the P.L. 94-171 File and do not include any corrections)

Municipality Name and Type	Total Population			
	4/1/1970	4/1/1980	4/1/1990	4/1/2000
Marshall village	1,043	2,363	2,329	3,432
Mazomanie village	1,217	1,248	1,377	1,485
McFarland village	2,386	3,783	5,232	6,416
Mount Horeb village	2,402	3,251	4,182	5,860
Oregon village	2,553	3,876	4,519	7,514
Rockdale village	172	200	235	214
Shorewood Hills village	2,206	1,837	1,680	1,732
Waunakee village	2,181	3,866	5,897	8,995
Edgerton city (part)	0	0	0	42
Fitchburg city	4,704	11,973	15,648	20,501
Madison city	171,809	170,616	190,766	208,054
Middleton city	8,246	11,848	13,785	15,770
Monona city	10,420	8,809	8,637	8,018
Stoughton city	6,096	7,589	8,786	12,354
Sun Prairie city	9,935	12,931	15,352	20,369
Verona city	2,334	3,336	5,374	7,052
Dane County Total	**290,272**	**323,545**	**367,085**	**426,526**
Ashippun town	1,500	1,929	1,783	2,308
Beaver Dam town	1,933	3,030	3,097	3,440
Burnett town	875	917	915	919
Calamus town	934	1,077	1,009	1,005
Chester town	1,060	981	797	960
Clyman town	889	815	742	849
Elba town	960	1,028	964	1,086
Emmet town	1,050	1,089	1,014	1,221
Fox Lake town	1,501	1,674	1,928	2,402
Herman town	1,215	1,131	1,127	1,207

Source: U.S. Census Bureau

Prepared by Demographic Services Center, Wisconsin Department of Administration

APPENDIX TABLE 4
TOTAL POPULATION OF WISCONSIN COUNTIES AND MUNICIPALITIES: 1970 - 2000 CENSUS COUNTS

(part) Indicates that the municipality crosses county lines

(1970, 1980 and 1990 Census counts include corrections; 2000 Census counts are from the P.L. 94-171 File and do not include any corrections)

Municipality Name and Type	Total Population			
	4/1/1970	4/1/1980	4/1/1990	4/1/2000
Hubbard town	1,301	1,508	1,390	1,643
Hustisford town	1,034	1,262	1,209	1,379
Lebanon town	1,278	1,518	1,630	1,664
Leroy town	1,146	1,110	1,025	1,116
Lomira town	1,247	1,391	1,280	1,228
Lowell town	1,254	1,205	1,134	1,169
Oak Grove town	1,326	1,333	1,200	1,126
Portland town	915	976	994	1,106
Rubicon town	1,564	1,759	1,709	2,005
Shields town	602	584	500	554
Theresa town	1,174	1,152	1,083	1,080
Trenton town	1,406	1,319	1,299	1,301
Westford town	1,006	1,203	1,248	1,400
Williamstown town	659	657	692	646
Brownsville village	374	433	415	570
Clyman village	328	317	370	388
Hustisford village	789	874	979	1,135
Iron Ridge village	480	766	887	998
Kekoskee village	233	224	218	169
Lomira village	1,084	1,446	1,542	2,233
Lowell village	322	326	312	366
Neosho village	400	575	658	593
Randolph village (part)	1,089	1,206	1,227	1,346
Reeseville village	566	649	673	703
Theresa village	611	766	771	1,252
Beaver Dam city	14,265	14,149	14,196	15,169
Columbus city (part)	0	0	10	36
Fox Lake city	1,242	1,373	1,279	1,454

Source: U.S. Census Bureau

Prepared by Demographic Services Center, Wisconsin Department of Administration

APPENDIX TABLE 4
TOTAL POPULATION OF WISCONSIN COUNTIES AND MUNICIPALITIES: 1970 - 2000 CENSUS COUNTS

(part) Indicates that the municipality crosses county lines

(1970, 1980 and 1990 Census counts include corrections; 2000 Census counts are from the P.L. 94-171 File and do not include any corrections)

Municipality Name and Type	Total Population			
	4/1/1970	4/1/1980	4/1/1990	4/1/2000
Hartford city (part)	0	0	9	10
Horicon city	3,356	3,584	3,873	3,775
Juneau city	2,043	2,045	2,157	2,485
Mayville city	4,139	4,333	4,374	4,902
Watertown city (part)	4,373	5,911	6,754	8,063
Waupun city (part)	5,481	5,439	6,086	7,436
Dodge County Total	**69,004**	**75,064**	**76,559**	**85,897**
Baileys Harbor town	615	799	780	1,003
Brussels town	1,050	1,097	1,042	1,112
Clay Banks town	345	409	379	410
Egg Harbor town	693	825	1,019	1,194
Forestville town	902	1,035	999	1,086
Gardner town	875	1,084	1,025	1,197
Gibraltar town	590	742	939	1,063
Jacksonport town	622	707	689	738
Liberty Grove town	1,174	1,313	1,506	1,858
Nasewaupee town	1,470	1,899	1,798	1,873
Sevastopol town	2,035	2,520	2,552	2,667
Sturgeon Bay town	641	863	853	865
Union town	620	755	721	880
Washington town	446	558	623	660
Egg Harbor village	184	238	183	250
Ephraim village	236	319	261	353
Forestville village	349	455	470	429
Sister Bay village	483	564	675	886
Sturgeon Bay city	6,776	8,847	9,176	9,437
Door County Total	**20,106**	**25,029**	**25,690**	**27,961**

Source: U.S. Census Bureau

Prepared by Demographic Services Center, Wisconsin Department of Administration

APPENDIX TABLE 4
TOTAL POPULATION OF WISCONSIN COUNTIES AND MUNICIPALITIES: 1970 - 2000 CENSUS COUNTS

(part) Indicates that the municipality crosses county lines

(1970, 1980 and 1990 Census counts include corrections; 2000 Census counts are from the P.L. 94-171 File and do not include any corrections)

Municipality Name and Type	Total Population			
	4/1/1970	4/1/1980	4/1/1990	4/1/2000
Amnicon town	898	916	929	1,074
Bennett town	333	501	525	622
Brule town	497	544	527	591
Cloverland town	255	263	246	247
Dairyland town	233	258	222	186
Gordon town	419	627	553	645
Hawthorne town	677	902	1,049	1,045
Highland town	157	190	207	245
Lakeside town	514	572	569	609
Maple town	608	685	667	649
Oakland town	624	938	993	1,144
Parkland town	1,523	1,496	1,326	1,240
Solon Springs town	471	553	619	807
Summit town	905	1,057	1,009	1,042
Superior town	1,743	2,065	1,911	2,058
Wascott town	301	511	535	714
Lake Nebagamon village	523	780	900	1,015
Oliver village	210	253	265	358
Poplar village	455	569	516	552
Solon Springs village	598	590	575	576
Superior village	476	580	481	500
Superior city	32,237	29,571	27,134	27,368
Douglas County Total	**44,657**	**44,421**	**41,758**	**43,287**
Colfax town	499	660	691	909
Dunn town	969	1,294	1,315	1,492
Eau Galle town	892	944	854	797

Source: U.S. Census Bureau

Prepared by Demographic Services Center, Wisconsin Department of Administration

APPENDIX TABLE 4
TOTAL POPULATION OF WISCONSIN COUNTIES AND MUNICIPALITIES: 1970 - 2000 CENSUS COUNTS

(part) Indicates that the municipality crosses county lines

(1970, 1980 and 1990 Census counts include corrections; 2000 Census counts are from the P.L. 94-171 File and do not include any corrections)

Municipality Name and Type	Total Population			
	4/1/1970	4/1/1980	4/1/1990	4/1/2000
Elk Mound town	455	668	749	1,121
Grant town	400	443	412	426
Hay River town	419	433	510	546
Lucas town	577	699	644	658
Menomonie town	1,820	2,453	2,732	3,174
New Haven town	645	707	658	656
Otter Creek town	224	337	339	474
Peru town	245	194	203	247
Red Cedar town	935	1,278	1,417	1,673
Rock Creek town	632	668	696	793
Sand Creek town	579	575	568	586
Sheridan town	426	476	468	483
Sherman town	580	666	725	748
Spring Brook town	1,168	1,293	1,293	1,320
Stanton town	527	553	637	715
Tainter town	1,000	1,507	1,756	2,116
Tiffany town	485	639	594	633
Weston town	688	654	560	630
Wilson town	430	464	490	500
Boyceville village	725	862	913	1,043
Colfax village	1,026	1,149	1,110	1,136
Downing village	215	242	250	257
Elk Mound village	471	737	765	785
Knapp village	369	419	419	421
Ridgeland village	266	300	246	265
Wheeler village	212	231	348	317
Menomonie city	11,112	12,769	13,547	14,937
Dunn County Total	**28,991**	**34,314**	**35,909**	**39,858**

Source: U.S. Census Bureau

Prepared by Demographic Services Center, Wisconsin Department of Administration

APPENDIX TABLE 4
TOTAL POPULATION OF WISCONSIN COUNTIES AND MUNICIPALITIES: 1970 - 2000 CENSUS COUNTS

(part) Indicates that the municipality crosses county lines

(1970, 1980 and 1990 Census counts include corrections; 2000 Census counts are from the P.L. 94-171 File and do not include any corrections)

Municipality Name and Type	Total Population			
	4/1/1970	4/1/1980	4/1/1990	4/1/2000
Bridge Creek town	935	1,206	1,440	1,844
Brunswick town	1,092	1,411	1,506	1,598
Clear Creek town	773	798	692	712
Drammen town	672	725	767	800
Fairchild town	238	278	312	351
Lincoln town	962	1,012	956	1,080
Ludington town	761	969	906	998
Otter Creek town	526	497	459	531
Pleasant Valley town	1,223	1,908	2,076	2,681
Seymour town	2,362	2,824	2,754	2,978
Union town	2,355	2,689	2,456	2,402
Washington town	5,757	6,489	6,269	6,995
Wilson town	430	469	477	420
Fairchild village	562	577	504	564
Fall Creek village	825	1,148	1,080	1,236
Altoona city	2,842	4,393	5,889	6,698
Augusta city	1,242	1,560	1,510	1,460
Eau Claire city (part)	43,662	49,852	55,130	59,794
Eau Claire County Total	**67,219**	**78,805**	**85,183**	**93,142**
Aurora town	920	1,050	1,036	1,186
Commonwealth town	254	369	407	419
Fence town	191	192	222	231
Fern town	61	111	112	153
Florence town	1,262	1,809	2,097	2,319
Homestead town	258	272	337	378
Long Lake town	190	199	205	197

Source: U.S. Census Bureau

Prepared by Demographic Services Center, Wisconsin Department of Administration

APPENDIX TABLE 4
TOTAL POPULATION OF WISCONSIN COUNTIES AND MUNICIPALITIES: 1970 - 2000 CENSUS COUNTS

(part) Indicates that the municipality crosses county lines

(1970, 1980 and 1990 Census counts include corrections; 2000 Census counts are from the P.L. 94-171 File and do not include any corrections)

Municipality Name and Type	Total Population			
	4/1/1970	4/1/1980	4/1/1990	4/1/2000
Tipler town	162	170	174	205
Florence County Total	**3,298**	**4,172**	**4,590**	**5,088**
Alto town	1,139	1,176	1,145	1,103
Ashford town	1,470	1,596	1,598	1,773
Auburn town	1,256	1,816	1,791	2,075
Byron town	1,300	1,681	1,634	1,550
Calumet town	1,475	1,609	1,444	1,514
Eden town	1,041	1,130	1,037	979
Eldorado town	1,302	1,502	1,409	1,447
Empire town	1,730	2,359	2,485	2,620
Fond du Lac town	3,896	3,001	2,310	2,027
Forest town	1,106	1,098	1,094	1,108
Friendship town	2,350	2,321	2,210	2,406
Lamartine town	1,416	1,749	1,607	1,616
Marshfield town	1,159	1,214	1,130	1,118
Metomen town	798	792	685	709
Oakfield town	765	833	822	767
Osceola town	1,116	1,569	1,588	1,802
Ripon town	1,186	1,411	1,419	2,001
Rosendale town	710	763	770	783
Springvale town	744	808	750	727
Taycheedah town	2,692	3,227	3,383	3,666
Waupun town	1,421	1,492	1,368	1,385
Brandon village	872	862	872	912
Campbellsport village	1,681	1,740	1,732	1,913
Eden village	376	534	610	687
Fairwater village	373	310	302	350

Source: U.S. Census Bureau

Prepared by Demographic Services Center, Wisconsin Department of Administration

APPENDIX TABLE 4
TOTAL POPULATION OF WISCONSIN COUNTIES AND MUNICIPALITIES: 1970 - 2000 CENSUS COUNTS

(part) Indicates that the municipality crosses county lines

(1970, 1980 and 1990 Census counts include corrections; 2000 Census counts are from the P.L. 94-171 File and do not include any corrections)

Municipality Name and Type	Total Population			
	4/1/1970	4/1/1980	4/1/1990	4/1/2000
Mount Calvary village	942	585	558	956
North Fond du Lac village	3,286	3,844	4,302	4,557
Oakfield village	918	990	1,003	1,012
Rosendale village	464	725	777	923
St. Cloud village	550	560	494	497
Fond du Lac city	35,515	35,863	37,755	42,203
Ripon city	7,053	7,111	7,241	6,828
Waupun city (part)	2,465	2,693	2,758	3,282
Fond du Lac County Total	**84,567**	**88,964**	**90,083**	**97,296**
Alvin town	159	195	145	186
Argonne town	390	469	497	532
Armstrong Creek town	459	501	460	463
Blackwell town	418	384	384	347
Caswell town	96	85	94	102
Crandon town	406	569	529	614
Freedom town	276	307	296	376
Hiles town	283	327	312	404
Laona town	1,395	1,474	1,387	1,367
Lincoln town	350	577	630	1,005
Nashville town	519	703	871	1,157
Popple River town	36	59	42	79
Ross town	178	203	159	167
Wabeno town	1,144	1,222	1,012	1,264
Crandon city	1,582	1,969	1,958	1,961
Forest County Total	**7,691**	**9,044**	**8,776**	**10,024**
Beetown town	955	933	782	734

Source: U.S. Census Bureau

Prepared by Demographic Services Center, Wisconsin Department of Administration

APPENDIX TABLE 4
TOTAL POPULATION OF WISCONSIN COUNTIES AND MUNICIPALITIES: 1970 - 2000 CENSUS COUNTS

(part) Indicates that the municipality crosses county lines

(1970, 1980 and 1990 Census counts include corrections; 2000 Census counts are from the P.L. 94-171 File and do not include any corrections)

Municipality Name and Type	Total Population			
	4/1/1970	4/1/1980	4/1/1990	4/1/2000
Bloomington town	552	567	364	399
Boscobel town	463	494	426	433
Cassville town	531	633	554	487
Castle Rock town	393	339	311	314
Clifton town	394	404	306	304
Ellenboro town	517	544	521	608
Fennimore town	676	726	556	599
Glen Haven town	679	596	548	490
Harrison town	537	600	544	497
Hazel Green town	1,237	1,228	1,095	1,043
Hickory Grove town	444	423	409	443
Jamestown town	1,973	2,369	2,175	2,077
Liberty town	597	609	569	552
Lima town	667	750	691	721
Little Grant town	349	347	375	257
Marion town	364	463	484	517
Millville town	170	152	169	147
Mount Hope town	308	343	240	225
Mount Ida town	495	544	510	523
Muscoda town	455	566	566	674
North Lancaster town	475	506	548	515
Paris town	751	842	709	754
Patch Grove town	385	421	378	390
Platteville town	1,010	1,309	1,261	1,343
Potosi town	1,037	1,104	963	831
Smelser town	907	970	763	756
South Lancaster town	1,187	1,032	905	808
Waterloo town	602	615	588	557

Source: U.S. Census Bureau

Prepared by Demographic Services Center, Wisconsin Department of Administration

APPENDIX TABLE 4
TOTAL POPULATION OF WISCONSIN COUNTIES AND MUNICIPALITIES: 1970 - 2000 CENSUS COUNTS

(part) Indicates that the municipality crosses county lines

(1970, 1980 and 1990 Census counts include corrections; 2000 Census counts are from the P.L. 94-171 File and do not include any corrections)

Municipality Name and Type	Total Population			
	4/1/1970	4/1/1980	4/1/1990	4/1/2000
Watterstown town	255	348	361	362
Wingville town	388	417	340	394
Woodman town	196	216	182	194
Wyalusing town	396	443	364	370
Bagley village	271	317	306	339
Bloomington village	719	743	776	701
Blue River village	369	412	438	429
Cassville village	1,343	1,270	1,144	1,085
Dickeyville village	1,057	1,156	902	1,043
Hazel Green village (part)	982	1,270	1,186	1,171
Livingston village (part)	494	626	566	584
Montfort village (part)	511	516	580	603
Mount Hope village	176	197	173	186
Muscoda village (part)	1,099	1,331	1,283	1,357
Patch Grove village	187	259	202	166
Potosi village	713	736	654	711
Tennyson village	402	476	378	370
Woodman village	102	116	120	96
Boscobel city	2,510	2,662	2,706	3,047
Cuba City city (part)	1,902	1,928	1,863	1,945
Fennimore city	1,861	2,212	2,378	2,387
Lancaster city	3,756	4,076	4,192	4,070
Platteville city	9,599	9,580	9,862	9,989
Grant County Total	**48,398**	**51,736**	**49,266**	**49,597**
Adams town	484	484	452	464
Albany town	551	657	598	775
Brooklyn town	746	760	764	944

Source: U.S. Census Bureau

Prepared by Demographic Services Center, Wisconsin Department of Administration

APPENDIX TABLE 4
TOTAL POPULATION OF WISCONSIN COUNTIES AND MUNICIPALITIES: 1970 - 2000 CENSUS COUNTS

(part) Indicates that the municipality crosses county lines

(1970, 1980 and 1990 Census counts include corrections; 2000 Census counts are from the P.L. 94-171 File and do not include any corrections)

Municipality Name and Type	Total Population			
	4/1/1970	4/1/1980	4/1/1990	4/1/2000
Cadiz town	812	891	913	863
Clarno town	1,072	1,069	1,011	1,079
Decatur town	705	1,035	1,076	1,688
Exeter town	685	709	756	1,261
Jefferson town	1,123	1,204	1,130	1,212
Jordan town	555	585	545	577
Monroe town	1,145	1,054	1,066	1,142
Mount Pleasant town	597	567	539	547
New Glarus town	552	510	571	943
Spring Grove town	798	819	745	861
Sylvester town	684	786	746	809
Washington town	618	555	587	627
York town	527	552	509	605
Albany village	875	1,051	1,140	1,191
Belleville village (part)	91	99	107	113
Brooklyn village (part)	348	377	383	414
Browntown village	253	284	256	252
Monticello village	870	1,021	1,140	1,146
New Glarus village	1,454	1,763	1,899	2,111
Brodhead city	2,515	3,153	3,165	3,180
Monroe city	8,654	10,027	10,241	10,843
Green County Total	**26,714**	**30,012**	**30,339**	**33,647**
Berlin town	882	1,065	996	1,145
Brooklyn town	1,262	1,431	1,798	1,904
Green Lake town	1,162	1,307	1,335	1,258
Kingston town	556	708	776	900
Mackford town	650	622	616	585

Source: U.S. Census Bureau

Prepared by Demographic Services Center, Wisconsin Department of Administration

APPENDIX TABLE 4
TOTAL POPULATION OF WISCONSIN COUNTIES AND MUNICIPALITIES: 1970 - 2000 CENSUS COUNTS

(part) Indicates that the municipality crosses county lines

(1970, 1980 and 1990 Census counts include corrections; 2000 Census counts are from the P.L. 94-171 File and do not include any corrections)

Municipality Name and Type	Total Population			
	4/1/1970	4/1/1980	4/1/1990	4/1/2000
Manchester town	777	812	774	848
Marquette town	310	393	400	481
Princeton town	952	1,287	1,363	1,540
St. Marie town	320	310	348	341
Seneca town	366	383	395	424
Kingston village	343	328	346	288
Marquette village	161	204	182	169
Berlin city (part)	5,297	5,387	5,304	5,222
Green Lake city	1,109	1,208	1,064	1,100
Markesan city	1,285	1,446	1,496	1,396
Princeton city	1,446	1,479	1,458	1,504
Green Lake County Total	**16,878**	**18,370**	**18,651**	**19,105**
Arena town	1,084	1,292	1,301	1,444
Brigham town	844	821	692	908
Clyde town	360	381	391	322
Dodgeville town	1,164	1,234	1,172	1,407
Eden town	503	419	381	397
Highland town	923	844	756	797
Linden town	961	828	773	873
Mifflin town	664	591	564	617
Mineral Point town	770	792	851	867
Moscow town	548	568	528	594
Pulaski town	489	462	392	381
Ridgeway town	521	564	557	581
Waldwick town	598	503	487	500
Wyoming town	298	325	338	364
Arena village	377	451	525	685

Source: U.S. Census Bureau

Prepared by Demographic Services Center, Wisconsin Department of Administration

APPENDIX TABLE 4
TOTAL POPULATION OF WISCONSIN COUNTIES AND MUNICIPALITIES: 1970 - 2000 CENSUS COUNTS

(part) Indicates that the municipality crosses county lines

(1970, 1980 and 1990 Census counts include corrections; 2000 Census counts are from the P.L. 94-171 File and do not include any corrections)

Municipality Name and Type	Total Population			
	4/1/1970	4/1/1980	4/1/1990	4/1/2000
Avoca village	421	505	474	608
Barneveld village	528	579	660	1,088
Blanchardville village (part)	123	139	167	146
Cobb village	410	409	440	442
Highland village	785	860	799	855
Hollandale village	256	271	256	283
Linden village	408	395	429	615
Livingston village (part)	9	16	10	13
Montfort village (part)	7	100	96	60
Muscoda village (part)	0	0	4	96
Rewey village	232	233	220	311
Ridgeway village	463	503	577	689
Dodgeville city	3,255	3,458	3,882	4,220
Mineral Point city	2,305	2,259	2,428	2,617
Iowa County Total	**19,306**	**19,802**	**20,150**	**22,780**
Anderson town	92	91	69	61
Carey town	194	179	175	191
Gurney town	135	153	143	158
Kimball town	468	499	513	540
Knight town	324	294	265	284
Mercer town	1,003	1,425	1,325	1,732
Oma town	265	298	260	355
Pence town	234	191	181	198
Saxon town	371	362	335	350
Sherman town	152	336	267	336
Hurley city	2,418	2,015	1,782	1,818
Montreal city	877	887	838	838

Source: U.S. Census Bureau

Prepared by Demographic Services Center, Wisconsin Department of Administration

APPENDIX TABLE 4
TOTAL POPULATION OF WISCONSIN COUNTIES AND MUNICIPALITIES: 1970 - 2000 CENSUS COUNTS

(part) Indicates that the municipality crosses county lines

(1970, 1980 and 1990 Census counts include corrections; 2000 Census counts are from the P.L. 94-171 File and do not include any corrections)

Municipality Name and Type	Total Population			
	4/1/1970	4/1/1980	4/1/1990	4/1/2000
Iron County Total	**6,533**	**6,730**	**6,153**	**6,861**
Adams town	980	1,300	1,167	1,208
Albion town	914	976	904	1,093
Alma town	668	696	831	983
Bear Bluff town	116	133	149	128
Brockway town	978	1,053	1,222	2,580
City Point town	180	196	193	189
Cleveland town	411	422	452	438
Curran town	360	410	351	366
Franklin town	414	417	431	325
Garden Valley town	435	421	386	406
Garfield town	369	423	421	529
Hixton town	558	646	652	611
Irving town	489	618	565	602
Knapp town	155	201	257	275
Komensky town	283	449	292	462
Manchester town	442	590	563	680
Melrose town	355	338	357	402
Millston town	157	202	154	136
North Bend town	498	456	419	397
Northfield town	587	652	572	586
Springfield town	469	475	476	567
Alma Center village	495	454	416	446
Hixton village	300	364	345	446
Melrose village	505	507	551	529
Merrillan village	612	587	553	585
Taylor village	322	411	419	513

Source: U.S. Census Bureau

Prepared by Demographic Services Center, Wisconsin Department of Administration

APPENDIX TABLE 4
TOTAL POPULATION OF WISCONSIN COUNTIES AND MUNICIPALITIES: 1970 - 2000 CENSUS COUNTS

(part) Indicates that the municipality crosses county lines

(1970, 1980 and 1990 Census counts include corrections; 2000 Census counts are from the P.L. 94-171 File and do not include any corrections)

Municipality Name and Type	Total Population			
	4/1/1970	4/1/1980	4/1/1990	4/1/2000
Black River Falls city	3,273	3,434	3,490	3,618
Jackson County Total	**15,325**	**16,831**	**16,588**	**19,100**
Aztalan town	1,306	1,752	1,476	1,447
Cold Spring town	1,018	684	683	766
Concord town	1,130	1,805	1,884	2,023
Farmington town	1,391	1,528	1,404	1,498
Hebron town	973	1,104	975	1,135
Ixonia town	2,324	2,905	2,789	2,902
Jefferson town	3,082	2,891	2,687	2,265
Koshkonong town	2,671	2,979	2,984	3,395
Lake Mills town	1,472	1,515	1,584	1,936
Milford town	1,129	1,066	1,007	1,055
Oakland town	1,984	2,240	2,526	3,135
Palmyra town	875	1,069	1,176	1,145
Sullivan town	1,159	1,646	1,924	2,124
Sumner town	954	973	822	904
Waterloo town	685	811	694	832
Watertown town	1,671	1,921	1,840	1,876
Cambridge village (part)	17	59	80	87
Johnson Creek village	790	1,136	1,259	1,581
Palmyra village	1,341	1,515	1,540	1,766
Sullivan village	467	434	449	688
Fort Atkinson city	9,164	9,785	10,213	11,621
Jefferson city	5,429	5,647	6,078	7,338
Lake Mills city	3,556	3,670	4,143	4,843
Waterloo city	2,253	2,393	2,712	3,259
Watertown city (part)	11,310	12,202	12,388	13,535

Source: U.S. Census Bureau

Prepared by Demographic Services Center, Wisconsin Department of Administration

APPENDIX TABLE 4
TOTAL POPULATION OF WISCONSIN COUNTIES AND MUNICIPALITIES: 1970 - 2000 CENSUS COUNTS

(part) Indicates that the municipality crosses county lines

(1970, 1980 and 1990 Census counts include corrections; 2000 Census counts are from the P.L. 94-171 File and do not include any corrections)

Municipality Name and Type	Total Population			
	4/1/1970	4/1/1980	4/1/1990	4/1/2000
Whitewater city (part)	1,909	2,422	2,466	865
Jefferson County Total	**60,060**	**66,152**	**67,783**	**74,021**
Armenia town	288	545	592	707
Clearfield town	312	538	502	737
Cutler town	294	369	314	282
Finley town	87	72	66	84
Fountain town	616	598	633	582
Germantown town	215	638	615	1,174
Kildare town	335	465	491	557
Kingston town	92	64	57	58
Lemonweir town	970	1,317	1,707	1,763
Lindina town	926	816	798	730
Lisbon town	661	903	862	1,020
Lyndon town	405	701	790	1,217
Marion town	223	362	351	433
Necedah town	674	1,394	1,601	2,156
Orange town	619	607	581	549
Plymouth town	647	644	601	639
Seven Mile Creek town	376	362	383	369
Summit town	566	721	600	623
Wonewoc town	759	778	770	783
Camp Douglas village	547	589	512	592
Hustler village	190	170	156	113
Lyndon Station village	533	375	474	458
Necedah village	740	773	743	888
Union Center village	205	216	197	214
Wonewoc village	835	842	793	834

Source: U.S. Census Bureau

Prepared by Demographic Services Center, Wisconsin Department of Administration

APPENDIX TABLE 4
TOTAL POPULATION OF WISCONSIN COUNTIES AND MUNICIPALITIES: 1970 - 2000 CENSUS COUNTS

(part) Indicates that the municipality crosses county lines

(1970, 1980 and 1990 Census counts include corrections; 2000 Census counts are from the P.L. 94-171 File and do not include any corrections)

Municipality Name and Type	Total Population			
	4/1/1970	4/1/1980	4/1/1990	4/1/2000
Elroy city	1,513	1,504	1,533	1,578
Mauston city	3,466	3,284	3,437	3,740
New Lisbon city	1,361	1,390	1,491	1,436
Juneau County Total	**18,455**	**21,037**	**21,650**	**24,316**
Brighton town	1,199	1,180	1,264	1,450
Bristol town	2,740	3,599	3,968	4,538
Paris town	1,744	1,612	1,482	1,473
Randall town	1,582	2,155	2,395	2,929
Salem town	5,555	6,292	7,146	9,871
Somers town	7,270	7,724	7,748	9,059
Wheatland town	2,047	2,908	3,263	3,292
Genoa City village (part)	0	0	0	0
Paddock Lake village	1,470	2,207	2,662	3,012
Pleasant Prairie village	12,019	12,703	12,037	16,136
Silver Lake village	1,210	1,598	1,801	2,341
Twin Lakes village	2,276	3,474	3,989	5,124
Kenosha city	78,805	77,685	80,426	90,352
Kenosha County Total	**117,917**	**123,137**	**128,181**	**149,577**
Ahnapee town	878	948	941	977
Carlton town	1,105	1,140	1,041	1,000
Casco town	979	1,001	1,010	1,153
Franklin town	966	1,062	990	997
Lincoln town	984	967	996	957
Luxemburg town	1,295	1,468	1,387	1,402
Montpelier town	1,273	1,457	1,369	1,371
Pierce town	720	790	724	897

Source: U.S. Census Bureau

Prepared by Demographic Services Center, Wisconsin Department of Administration

APPENDIX TABLE 4
TOTAL POPULATION OF WISCONSIN COUNTIES AND MUNICIPALITIES: 1970 - 2000 CENSUS COUNTS

(part) Indicates that the municipality crosses county lines

(1970, 1980 and 1990 Census counts include corrections; 2000 Census counts are from the P.L. 94-171 File and do not include any corrections)

Municipality Name and Type	Total Population			
	4/1/1970	4/1/1980	4/1/1990	4/1/2000
Red River town	1,308	1,431	1,407	1,476
West Kewaunee town	1,195	1,294	1,215	1,287
Casco village	481	484	544	572
Luxemburg village	853	1,040	1,151	1,935
Algoma city	4,023	3,656	3,353	3,357
Kewaunee city	2,901	2,801	2,750	2,806
Kewaunee County Total	**18,961**	**19,539**	**18,878**	**20,187**
Bangor town	569	572	598	583
Barre town	521	901	909	1,014
Burns town	901	988	977	979
Campbell town	3,327	4,118	4,490	4,410
Farmington town	1,383	1,603	1,577	1,733
Greenfield town	1,278	1,537	1,617	1,538
Hamilton town	1,229	1,472	1,633	2,301
Holland town	976	1,776	2,175	3,042
Medary town	2,333	1,794	1,539	1,463
Onalaska town	2,973	5,386	5,803	5,210
Shelby town	4,600	5,620	5,002	4,687
Washington town	670	611	598	738
Bangor village	974	1,012	1,076	1,400
Holmen village	1,081	2,411	3,236	6,200
Rockland village (part)	278	383	509	625
West Salem village	2,180	3,276	3,611	4,540
La Crosse city	50,286	48,347	51,140	51,818
Onalaska city	4,909	9,249	11,414	14,839
La Crosse County Total	**80,468**	**91,056**	**97,904**	**107,120**

Source: U.S. Census Bureau

Prepared by Demographic Services Center, Wisconsin Department of Administration

APPENDIX TABLE 4
TOTAL POPULATION OF WISCONSIN COUNTIES AND MUNICIPALITIES: 1970 - 2000 CENSUS COUNTS

(part) Indicates that the municipality crosses county lines

(1970, 1980 and 1990 Census counts include corrections; 2000 Census counts are from the P.L. 94-171 File and do not include any corrections)

Municipality Name and Type	Total Population			
	4/1/1970	4/1/1980	4/1/1990	4/1/2000
Argyle town	531	498	424	479
Belmont town	626	716	737	676
Benton town	524	524	491	469
Blanchard town	233	209	220	261
Darlington town	949	842	867	757
Elk Grove town	613	522	476	463
Fayette town	444	447	390	366
Gratiot town	797	706	709	653
Kendall town	435	432	363	320
Lamont town	387	341	254	267
Monticello town	201	202	182	148
New Diggings town	601	556	485	473
Seymour town	615	497	401	363
Shullsburg town	571	455	363	364
Wayne town	588	559	510	496
White Oak Springs town	207	165	116	97
Willow Springs town	658	685	656	632
Wiota town	1,068	1,091	945	900
Argyle village	673	720	798	823
Belmont village	688	826	823	871
Benton village	873	983	898	976
Blanchardville village (part)	671	664	635	660
Gratiot village	249	280	207	252
Hazel Green village (part)	0	12	14	12
South Wayne village	436	495	478	484
Cuba City city (part)	91	201	161	211
Darlington city	2,351	2,300	2,235	2,418
Shullsburg city	1,376	1,484	1,236	1,246

Source: U.S. Census Bureau

Prepared by Demographic Services Center, Wisconsin Department of Administration

APPENDIX TABLE 4
TOTAL POPULATION OF WISCONSIN COUNTIES AND MUNICIPALITIES: 1970 - 2000 CENSUS COUNTS

(part) Indicates that the municipality crosses county lines

(1970, 1980 and 1990 Census counts include corrections; 2000 Census counts are from the P.L. 94-171 File and do not include any corrections)

Municipality Name and Type	Total Population			
	4/1/1970	4/1/1980	4/1/1990	4/1/2000
Lafayette County Total	**17,456**	**17,412**	**16,074**	**16,137**
Ackley town	681	639	540	510
Ainsworth town	348	447	474	571
Antigo town	1,692	1,661	1,428	1,487
Elcho town	885	1,078	1,075	1,317
Evergreen town	436	515	483	468
Langlade town	342	413	415	472
Neva town	819	970	910	994
Norwood town	838	866	842	918
Parrish town	60	87	81	108
Peck town	413	424	402	354
Polar town	737	827	880	995
Price town	259	243	248	243
Rolling town	914	1,236	1,316	1,452
Summit town	186	197	190	168
Upham town	486	545	626	689
Vilas town	265	264	257	249
Wolf River town	545	604	750	856
White Lake village	309	309	304	329
Antigo city	9,005	8,653	8,284	8,560
Langlade County Total	**19,220**	**19,978**	**19,505**	**20,740**
Birch town	312	689	675	801
Bradley town	1,753	2,235	2,231	2,573
Corning town	725	807	795	826
Harding town	174	261	283	334
Harrison town	607	693	660	793

Source: U.S. Census Bureau

Prepared by Demographic Services Center, Wisconsin Department of Administration

APPENDIX TABLE 4
TOTAL POPULATION OF WISCONSIN COUNTIES AND MUNICIPALITIES: 1970 - 2000 CENSUS COUNTS

(part) Indicates that the municipality crosses county lines

(1970, 1980 and 1990 Census counts include corrections; 2000 Census counts are from the P.L. 94-171 File and do not include any corrections)

Municipality Name and Type	Total Population			
	4/1/1970	4/1/1980	4/1/1990	4/1/2000
King town	377	597	675	842
Merrill town	1,742	2,591	2,716	2,979
Pine River town	1,271	1,463	1,552	1,877
Rock Falls town	423	434	463	598
Russell town	635	668	671	693
Schley town	811	818	838	909
Scott town	1,046	1,149	1,210	1,287
Skanawan town	175	256	312	354
Somo town	113	150	116	121
Tomahawk town	256	383	370	439
Wilson town	158	256	238	299
Merrill city	9,502	9,578	9,860	10,146
Tomahawk city	3,419	3,527	3,328	3,770
Lincoln County Total	**23,499**	**26,555**	**26,993**	**29,641**
Cato town	1,581	1,653	1,503	1,616
Centerville town	784	796	685	713
Cooperstown town	1,094	1,249	1,320	1,403
Eaton town	741	764	761	761
Franklin town	1,488	1,372	1,325	1,293
Gibson town	1,323	1,416	1,445	1,352
Kossuth town	1,966	2,097	1,951	2,033
Liberty town	1,089	1,170	1,218	1,287
Manitowoc town	1,258	1,177	936	1,073
Manitowoc Rapids town	3,552	3,186	2,560	2,520
Maple Grove town	910	962	888	852
Meeme town	1,480	1,535	1,516	1,538
Mishicot town	1,743	1,334	1,344	1,409

Source: U.S. Census Bureau

Prepared by Demographic Services Center, Wisconsin Department of Administration

APPENDIX TABLE 4
TOTAL POPULATION OF WISCONSIN COUNTIES AND MUNICIPALITIES: 1970 - 2000 CENSUS COUNTS

(part) Indicates that the municipality crosses county lines

(1970, 1980 and 1990 Census counts include corrections; 2000 Census counts are from the P.L. 94-171 File and do not include any corrections)

Municipality Name and Type	Total Population			
	4/1/1970	4/1/1980	4/1/1990	4/1/2000
Newton town	2,256	2,332	2,261	2,241
Rockland town	971	936	911	896
Schleswig town	1,542	1,633	1,641	1,900
Two Creeks town	580	489	466	551
Two Rivers town	2,627	2,663	2,147	1,912
Cleveland village	761	1,270	1,398	1,361
Francis Creek village	492	589	562	681
Kellnersville village	0	369	350	374
Maribel village	316	363	372	264
Mishicot village	938	1,503	1,296	1,422
Reedsville village	994	1,134	1,182	1,187
St. Nazianz village	718	738	693	749
Valders village	821	984	905	948
Whitelaw village	557	649	700	730
Kiel city (part)	2,550	2,654	2,534	3,129
Manitowoc city	33,430	32,547	32,521	34,053
Two Rivers city	13,732	13,354	13,030	12,639
Manitowoc County Total	**82,294**	**82,918**	**80,421**	**82,887**
Bergen town	402	478	499	615
Berlin town	758	820	849	887
Bern town	497	487	550	562
Bevent town	735	983	978	1,126
Brighton town	593	600	610	611
Cassel town	953	899	816	847
Cleveland town	777	958	982	1,160
Day town	962	989	1,010	1,023
Easton town	912	1,046	1,039	1,062

Source: U.S. Census Bureau

Prepared by Demographic Services Center, Wisconsin Department of Administration

APPENDIX TABLE 4
TOTAL POPULATION OF WISCONSIN COUNTIES AND MUNICIPALITIES: 1970 - 2000 CENSUS COUNTS

(part) Indicates that the municipality crosses county lines

(1970, 1980 and 1990 Census counts include corrections; 2000 Census counts are from the P.L. 94-171 File and do not include any corrections)

Municipality Name and Type	Total Population			
	4/1/1970	4/1/1980	4/1/1990	4/1/2000
Eau Pleine town	796	759	688	750
Elderon town	506	628	605	567
Emmet town	850	757	732	842
Frankfort town	725	743	606	651
Franzen town	535	571	532	505
Green Valley town	379	355	396	514
Guenther town	302	297	258	302
Halsey town	576	548	512	645
Hamburg town	760	749	768	910
Harrison town	422	354	383	418
Hewitt town	486	496	508	545
Holton town	924	945	971	907
Hull town	1,080	1,402	836	773
Johnson town	936	933	923	993
Knowlton town	742	1,153	1,414	1,688
Kronenwetter town	2,595	5,012	4,850	5,369
Maine town	2,155	2,163	2,206	2,407
Marathon town	918	1,114	978	1,085
McMillan town	1,255	1,433	1,697	1,790
Mosinee town	910	1,464	1,638	2,146
Norrie town	682	808	874	967
Plover town	405	553	568	686
Reid town	711	957	1,057	1,191
Rib Falls town	759	851	860	907
Rib Mountain town	4,785	5,344	5,605	7,556
Rietbrock town	1,020	981	888	927
Ringle town	690	1,097	1,279	1,408
Spencer town	972	989	1,036	1,341

Source: U.S. Census Bureau

Prepared by Demographic Services Center, Wisconsin Department of Administration

APPENDIX TABLE 4
TOTAL POPULATION OF WISCONSIN COUNTIES AND MUNICIPALITIES: 1970 - 2000 CENSUS COUNTS

(part) Indicates that the municipality crosses county lines

(1970, 1980 and 1990 Census counts include corrections; 2000 Census counts are from the P.L. 94-171 File and do not include any corrections)

Municipality Name and Type	Total Population			
	4/1/1970	4/1/1980	4/1/1990	4/1/2000
Stettin town	4,199	4,436	2,191	2,191
Texas town	1,406	1,634	1,643	1,703
Wausau town	2,088	2,215	2,133	2,214
Weston town	6,351	11,342	11,450	514
Wien town	824	761	705	712
Athens village	856	988	951	1,095
Birnamwood village (part)	0	0	6	10
Brokaw village	312	298	224	107
Dorchester village (part)	0	0	0	4
Edgar village	928	1,194	1,318	1,386
Elderon village	185	191	175	189
Fenwood village	147	165	214	174
Hatley village	315	300	295	476
Marathon City village	1,214	1,552	1,606	1,640
Rothschild village	3,141	3,338	3,310	4,970
Spencer village	1,181	1,754	1,757	1,932
Stratford village	1,239	1,385	1,515	1,523
Unity village (part)	209	252	256	205
Weston village	0	0	0	12,079
Abbotsford city (part)	267	500	507	544
Colby city (part)	293	345	416	460
Marshfield city (part)	59	237	432	417
Mosinee city	2,395	3,015	3,820	4,063
Schofield city	2,577	2,226	2,415	2,117
Wausau city	32,806	32,426	37,060	38,426
Marathon County Total	**97,457**	**111,270**	**115,400**	**125,834**
Amberg town	665	852	917	854

Source: U.S. Census Bureau

Prepared by Demographic Services Center, Wisconsin Department of Administration

APPENDIX TABLE 4
TOTAL POPULATION OF WISCONSIN COUNTIES AND MUNICIPALITIES: 1970 - 2000 CENSUS COUNTS

(part) Indicates that the municipality crosses county lines

(1970, 1980 and 1990 Census counts include corrections; 2000 Census counts are from the P.L. 94-171 File and do not include any corrections)

Municipality Name and Type	Total Population			
	4/1/1970	4/1/1980	4/1/1990	4/1/2000
Athelstane town	330	364	437	601
Beaver town	995	1,042	1,041	1,123
Beecher town	279	521	626	783
Dunbar town	359	522	838	1,303
Goodman town	750	803	758	820
Grover town	1,575	1,709	1,670	1,729
Lake town	741	915	989	1,064
Middle Inlet town	457	681	744	831
Niagara town	561	717	891	924
Pembine town	654	773	817	1,036
Peshtigo town	2,951	3,566	3,564	3,819
Porterfield town	1,405	1,857	1,805	1,991
Pound town	1,297	1,412	1,386	1,367
Silver Cliff town	189	267	259	529
Stephenson town	2,202	2,137	2,288	3,065
Wagner town	500	624	660	722
Wausaukee town	497	753	937	1,196
Coleman village	683	852	839	716
Crivitz village	0	1,041	996	998
Pound village	284	407	434	355
Wausaukee village	557	648	656	572
Marinette city	12,696	11,965	11,843	11,749
Niagara city	2,347	2,079	1,999	1,880
Peshtigo city	2,836	2,807	3,154	3,357
Marinette County Total	**35,810**	**39,314**	**40,548**	**43,384**
Buffalo town	487	745	792	1,085
Crystal Lake town	248	332	400	513

Source: U.S. Census Bureau

Prepared by Demographic Services Center, Wisconsin Department of Administration

APPENDIX TABLE 4
TOTAL POPULATION OF WISCONSIN COUNTIES AND MUNICIPALITIES: 1970 - 2000 CENSUS COUNTS

(part) Indicates that the municipality crosses county lines

(1970, 1980 and 1990 Census counts include corrections; 2000 Census counts are from the P.L. 94-171 File and do not include any corrections)

Municipality Name and Type	Total Population			
	4/1/1970	4/1/1980	4/1/1990	4/1/2000
Douglas town	603	764	684	768
Harris town	429	657	715	729
Mecan town	397	599	541	726
Montello town	531	640	940	1,043
Moundville town	399	470	457	574
Neshkoro town	217	370	489	595
Newton town	320	460	470	550
Oxford town	385	720	637	859
Packwaukee town	668	998	1,135	2,574
Shields town	384	419	408	456
Springfield town	322	501	480	628
Westfield town	343	538	520	689
Endeavor village	328	335	316	440
Neshkoro village	385	386	384	453
Oxford village	453	432	499	536
Westfield village	884	1,033	1,125	1,217
Montello city	1,082	1,273	1,329	1,397
Marquette County Total	**8,865**	**11,672**	**12,321**	**15,832**
Menominee town	2,607	3,373	3,890	4,562
Menominee County Total	**2,607**	**3,373**	**3,890**	**4,562**
Bayside village (part)	4,338	4,612	4,681	4,415
Brown Deer village	12,582	12,921	12,236	12,170
Fox Point village	7,939	7,649	7,238	7,012
Greendale village	15,089	16,928	15,128	14,405
Hales Corners village	7,771	7,110	7,623	7,765
River Hills village	1,561	1,642	1,612	1,631

Source: U.S. Census Bureau

Prepared by Demographic Services Center, Wisconsin Department of Administration

APPENDIX TABLE 4
TOTAL POPULATION OF WISCONSIN COUNTIES AND MUNICIPALITIES: 1970 - 2000 CENSUS COUNTS

(part) Indicates that the municipality crosses county lines

(1970, 1980 and 1990 Census counts include corrections; 2000 Census counts are from the P.L. 94-171 File and do not include any corrections)

Municipality Name and Type	Total Population			
	4/1/1970	4/1/1980	4/1/1990	4/1/2000
Shorewood village	15,576	14,327	14,116	13,763
West Milwaukee village	4,405	3,535	3,973	4,201
Whitefish Bay village	17,402	14,930	14,272	14,163
Cudahy city	22,078	19,547	18,659	18,429
Franklin city	12,247	16,871	21,855	29,494
Glendale city	13,426	13,882	14,088	13,367
Greenfield city	24,424	31,353	33,403	35,476
Milwaukee city (part)	717,372	636,295	628,088	596,974
Oak Creek city	13,928	16,932	19,513	28,456
St. Francis city	10,489	10,095	9,245	8,662
South Milwaukee city	23,297	21,069	20,958	21,256
Wauwatosa city	58,676	51,308	49,366	47,271
West Allis city	71,649	63,982	63,221	61,254
Milwaukee County Total	**1,054,249**	**964,988**	**959,275**	**940,164**
Adrian town	405	403	520	682
Angelo town	996	1,189	1,219	1,268
Byron town	814	1,162	1,250	1,394
Clifton town	612	610	587	693
Glendale town	594	558	510	579
Grant town	218	312	346	483
Greenfield town	479	536	556	626
Jefferson town	756	710	815	800
Lafayette town	224	256	298	318
La Grange town	2,224	1,728	1,505	1,761
Leon town	641	751	746	858
Lincoln town	814	644	765	827
Little Falls town	1,010	1,228	1,137	1,334

Source: U.S. Census Bureau

Prepared by Demographic Services Center, Wisconsin Department of Administration

APPENDIX TABLE 4
TOTAL POPULATION OF WISCONSIN COUNTIES AND MUNICIPALITIES: 1970 - 2000 CENSUS COUNTS

(part) Indicates that the municipality crosses county lines

(1970, 1980 and 1990 Census counts include corrections; 2000 Census counts are from the P.L. 94-171 File and do not include any corrections)

Municipality Name and Type	Total Population			
	4/1/1970	4/1/1980	4/1/1990	4/1/2000
New Lyme town	110	123	156	141
Oakdale town	659	759	643	679
Portland town	695	755	733	686
Ridgeville town	590	530	497	491
Scott town	78	117	120	117
Sheldon town	540	524	521	682
Sparta town	1,983	2,317	2,385	2,750
Tomah town	969	1,089	1,076	1,194
Wellington town	633	616	566	544
Wells town	423	474	442	529
Wilton town	679	670	777	925
Cashton village	824	827	780	1,005
Kendall village	468	486	507	469
Melvina village	116	117	115	93
Norwalk village	432	517	564	653
Oakdale village	0	0	162	297
Rockland village (part)	0	0	0	3
Warrens village	0	300	343	286
Wilton village	516	465	478	519
Wyeville village	203	163	154	146
Sparta city	6,258	6,934	7,788	8,648
Tomah city	5,647	7,204	7,572	8,419
Monroe County Total	**31,610**	**35,074**	**36,633**	**40,899**
Abrams town	884	1,181	1,347	1,757
Bagley town	209	272	271	333
Brazeau town	924	1,039	1,169	1,408
Breed town	402	563	564	657

Source: U.S. Census Bureau

Prepared by Demographic Services Center, Wisconsin Department of Administration

APPENDIX TABLE 4
TOTAL POPULATION OF WISCONSIN COUNTIES AND MUNICIPALITIES: 1970 - 2000 CENSUS COUNTS

(part) Indicates that the municipality crosses county lines

(1970, 1980 and 1990 Census counts include corrections; 2000 Census counts are from the P.L. 94-171 File and do not include any corrections)

Municipality Name and Type	Total Population			
	4/1/1970	4/1/1980	4/1/1990	4/1/2000
Chase town	1,026	1,256	1,375	2,082
Doty town	93	154	184	249
Gillett town	936	1,059	1,026	1,085
How town	565	592	564	563
Lakewood town	469	516	607	875
Lena town	877	851	790	769
Little River town	859	940	1,003	1,065
Little Suamico town	1,138	1,969	2,637	3,877
Maple Valley town	679	715	690	670
Morgan town	670	726	815	882
Mountain town	530	735	730	860
Oconto town	934	937	999	1,251
Oconto Falls town	895	1,033	1,014	1,139
Pensaukee town	863	1,000	979	1,214
Riverview town	321	417	483	829
Spruce town	818	805	776	871
Stiles town	845	1,261	1,243	1,465
Townsend town	463	735	715	963
Underhill town	613	664	668	846
Lena village	569	585	590	510
Pulaski village (part)	0	0	0	2
Suring village	499	581	626	605
Gillett city	1,288	1,356	1,303	1,256
Oconto city	4,667	4,505	4,474	4,708
Oconto Falls city	2,517	2,500	2,584	2,843
Oconto County Total	**25,553**	**28,947**	**30,226**	**35,634**
Cassian town	372	585	668	962

Source: U.S. Census Bureau

Prepared by Demographic Services Center, Wisconsin Department of Administration

APPENDIX TABLE 4
TOTAL POPULATION OF WISCONSIN COUNTIES AND MUNICIPALITIES: 1970 - 2000 CENSUS COUNTS

(part) Indicates that the municipality crosses county lines

(1970, 1980 and 1990 Census counts include corrections; 2000 Census counts are from the P.L. 94-171 File and do not include any corrections)

Municipality Name and Type	Total Population			
	4/1/1970	4/1/1980	4/1/1990	4/1/2000
Crescent town	1,441	1,702	1,794	2,071
Enterprise town	213	277	271	274
Hazelhurst town	403	780	927	1,267
Lake Tomahawk town	434	738	851	1,160
Little Rice town	99	172	196	314
Lynne town	220	185	157	210
Minocqua town	2,343	3,328	3,486	4,859
Monico town	306	291	294	364
Newbold town	1,234	2,171	2,281	2,710
Nokomis town	508	883	999	1,363
Pelican town	2,576	3,387	3,198	2,902
Piehl town	64	94	66	93
Pine Lake town	1,853	2,656	2,494	2,720
Schoepke town	358	399	378	352
Stella town	299	489	525	633
Sugar Camp town	816	1,337	1,376	1,781
Three Lakes town	1,376	1,864	2,003	2,339
Woodboro town	287	547	699	685
Woodruff town	1,007	1,458	1,634	1,982
Rhinelander city	8,218	7,873	7,382	7,735
Oneida County Total	**24,427**	**31,216**	**31,679**	**36,776**
Black Creek town	968	1,149	1,169	1,268
Bovina town	837	822	957	1,130
Buchanan town	1,987	1,742	2,484	5,827
Center town	1,853	2,570	2,716	3,163
Cicero town	1,079	1,062	1,126	1,092
Dale town	1,405	1,620	1,818	2,288

Source: U.S. Census Bureau

Prepared by Demographic Services Center, Wisconsin Department of Administration

APPENDIX TABLE 4
TOTAL POPULATION OF WISCONSIN COUNTIES AND MUNICIPALITIES: 1970 - 2000 CENSUS COUNTS

(part) Indicates that the municipality crosses county lines

(1970, 1980 and 1990 Census counts include corrections; 2000 Census counts are from the P.L. 94-171 File and do not include any corrections)

Municipality Name and Type	Total Population			
	4/1/1970	4/1/1980	4/1/1990	4/1/2000
Deer Creek town	855	826	724	682
Ellington town	1,696	1,865	2,099	2,535
Freedom town	2,926	3,746	4,114	5,241
Grand Chute town	7,089	9,529	14,490	18,392
Greenville town	2,675	3,310	3,806	6,844
Hortonia town	804	869	883	1,063
Kaukauna town	961	998	939	1,142
Liberty town	544	609	702	834
Maine town	725	816	791	831
Maple Creek town	586	652	695	687
Oneida town	2,624	3,499	3,858	4,001
Osborn town	724	786	784	1,029
Seymour town	1,135	1,189	1,217	1,216
Vandenbroek town	1,653	1,538	1,291	1,351
Bear Creek village	520	454	418	415
Black Creek village	921	1,097	1,152	1,192
Combined Locks village	2,771	2,573	2,190	2,422
Hortonville village	1,524	2,016	2,029	2,357
Howard village (part)	0	0	0	0
Kimberly village	6,131	5,881	5,406	6,146
Little Chute village	5,522	7,907	9,207	10,476
Nichols village	207	267	254	307
Shiocton village	830	805	913	954
Appleton city (part)	52,976	53,424	56,177	58,301
Kaukauna city	11,308	11,310	11,982	12,983
New London city (part)	1,368	1,269	1,337	1,467
Seymour city	2,194	2,530	2,782	3,335
Outagamie County Total	**119,398**	**128,730**	**140,510**	**160,971**

Source: U.S. Census Bureau

Prepared by Demographic Services Center, Wisconsin Department of Administration

APPENDIX TABLE 4
TOTAL POPULATION OF WISCONSIN COUNTIES AND MUNICIPALITIES: 1970 - 2000 CENSUS COUNTS

(part) Indicates that the municipality crosses county lines

(1970, 1980 and 1990 Census counts include corrections; 2000 Census counts are from the P.L. 94-171 File and do not include any corrections)

Municipality Name and Type	Total Population			
	4/1/1970	4/1/1980	4/1/1990	4/1/2000
Belgium town	1,625	1,424	1,405	1,513
Cedarburg town	3,774	5,244	5,143	5,744
Fredonia town	1,746	2,144	2,043	2,903
Grafton town	3,127	3,588	3,745	4,132
Port Washington town	1,528	1,436	1,480	1,631
Saukville town	1,516	1,583	1,671	1,755
Bayside village (part)	123	112	108	103
Belgium village	809	892	928	1,678
Fredonia village	1,045	1,437	1,558	1,934
Grafton village	5,998	8,381	9,340	10,312
Newburg village (part)	0	95	105	92
Saukville village	1,389	3,494	3,695	4,068
Thiensville village	3,182	3,341	3,301	3,254
Cedarburg city	7,697	9,005	10,086	10,908
Mequon city	12,150	16,193	18,885	21,823
Port Washington city	8,752	8,612	9,338	10,467
Ozaukee County Total	**54,461**	**66,981**	**72,831**	**82,317**
Albany town	565	586	507	620
Durand town	501	591	604	694
Frankfort town	409	397	322	362
Lima town	679	631	649	716
Pepin town	740	749	696	580
Stockholm town	211	168	173	75
Waterville town	1,048	1,075	875	859
Waubeek town	217	239	316	364
Pepin village	747	890	873	878

Source: U.S. Census Bureau

Prepared by Demographic Services Center, Wisconsin Department of Administration

APPENDIX TABLE 4
TOTAL POPULATION OF WISCONSIN COUNTIES AND MUNICIPALITIES: 1970 - 2000 CENSUS COUNTS

(part) Indicates that the municipality crosses county lines

(1970, 1980 and 1990 Census counts include corrections; 2000 Census counts are from the P.L. 94-171 File and do not include any corrections)

Municipality Name and Type	Total Population			
	4/1/1970	4/1/1980	4/1/1990	4/1/2000
Stockholm village	99	104	89	97
Durand city	2,103	2,047	2,003	1,968
Pepin County Total	**7,319**	**7,477**	**7,107**	**7,213**
Clifton town	612	975	1,119	1,657
Diamond Bluff town	355	458	492	479
Ellsworth town	1,260	1,408	1,030	1,064
El Paso town	686	689	641	690
Gilman town	842	914	762	772
Hartland town	771	821	766	814
Isabelle town	168	190	196	315
Maiden Rock town	563	641	649	589
Martell town	733	864	866	1,070
Oak Grove town	783	936	1,120	1,522
River Falls town	1,642	2,168	1,944	2,304
Rock Elm town	638	654	519	504
Salem town	498	616	514	505
Spring Lake town	611	613	565	550
Trenton town	1,286	1,624	1,583	1,737
Trimbelle town	1,225	1,420	1,482	1,511
Union town	746	753	643	618
Bay City village	317	543	578	465
Ellsworth village	1,983	2,143	2,706	2,909
Elmwood village	737	885	775	841
Maiden Rock village	172	172	146	121
Plum City village	451	505	534	574
Spring Valley village (part)	995	982	1,051	1,187
Prescott city	2,331	2,654	3,243	3,764

Source: U.S. Census Bureau

Prepared by Demographic Services Center, Wisconsin Department of Administration

APPENDIX TABLE 4
TOTAL POPULATION OF WISCONSIN COUNTIES AND MUNICIPALITIES: 1970 - 2000 CENSUS COUNTS

(part) Indicates that the municipality crosses county lines

(1970, 1980 and 1990 Census counts include corrections; 2000 Census counts are from the P.L. 94-171 File and do not include any corrections)

Municipality Name and Type	Total Population			
	4/1/1970	4/1/1980	4/1/1990	4/1/2000
River Falls city (part)	6,247	7,521	8,841	10,242
Pierce County Total	**26,652**	**31,149**	**32,765**	**36,804**
Alden town	1,406	1,862	2,133	2,615
Apple River town	544	819	815	1,067
Balsam Lake town	631	960	1,067	1,384
Beaver town	641	755	663	753
Black Brook town	775	949	964	1,208
Bone Lake town	416	466	503	710
Clam Falls town	522	614	596	547
Clayton town	713	789	780	912
Clear Lake town	793	777	744	800
Eureka town	1,043	1,135	1,201	1,338
Farmington town	1,156	1,195	1,267	1,625
Garfield town	768	1,010	1,107	1,443
Georgetown town	526	746	780	1,004
Johnstown town	328	401	410	520
Laketown town	725	909	921	918
Lincoln town	1,198	1,683	1,835	2,304
Lorain town	275	280	299	328
Luck town	663	863	880	881
McKinley town	297	337	327	328
Milltown town	691	943	949	1,146
Osceola town	769	1,066	1,337	2,085
St. Croix Falls town	783	873	1,034	1,119
Sterling town	379	497	591	724
West Sweden town	691	718	682	731
Balsam Lake village	648	749	792	950

Source: U.S. Census Bureau

Prepared by Demographic Services Center, Wisconsin Department of Administration

APPENDIX TABLE 4
TOTAL POPULATION OF WISCONSIN COUNTIES AND MUNICIPALITIES: 1970 - 2000 CENSUS COUNTS

(part) Indicates that the municipality crosses county lines

(1970, 1980 and 1990 Census counts include corrections; 2000 Census counts are from the P.L. 94-171 File and do not include any corrections)

Municipality Name and Type	Total Population			
	4/1/1970	4/1/1980	4/1/1990	4/1/2000
Centuria village	632	711	790	865
Clayton village	306	425	450	507
Clear Lake village	721	899	932	1,051
Dresser village	533	670	614	732
Frederic village	908	1,039	1,124	1,262
Luck village	848	997	1,022	1,210
Milltown village	634	732	786	888
Osceola village	1,152	1,581	2,075	2,421
Turtle Lake village (part)	0	0	6	65
Amery city	2,126	2,404	2,657	2,845
St. Croix Falls city	1,425	1,497	1,640	2,033
Polk County Total	**26,666**	**32,351**	**34,773**	**41,319**
Alban town	606	768	860	897
Almond town	529	624	590	679
Amherst town	936	1,215	1,335	1,435
Belmont town	387	496	540	623
Buena Vista town	827	1,023	1,170	1,187
Carson town	1,295	1,441	1,327	1,299
Dewey town	575	803	849	975
Eau Pleine town	784	963	944	931
Grant town	1,195	1,593	1,673	2,020
Hull town	3,124	5,122	5,563	5,493
Lanark town	578	1,043	1,154	1,449
Linwood town	773	1,082	1,035	1,111
New Hope town	492	625	694	736
Pine Grove town	649	762	949	904
Plover town	3,692	2,330	2,223	2,415

Source: U.S. Census Bureau

Prepared by Demographic Services Center, Wisconsin Department of Administration

APPENDIX TABLE 4
TOTAL POPULATION OF WISCONSIN COUNTIES AND MUNICIPALITIES: 1970 - 2000 CENSUS COUNTS

(part) Indicates that the municipality crosses county lines

(1970, 1980 and 1990 Census counts include corrections; 2000 Census counts are from the P.L. 94-171 File and do not include any corrections)

Municipality Name and Type	Total Population			
	4/1/1970	4/1/1980	4/1/1990	4/1/2000
Sharon town	1,304	1,694	1,742	1,936
Stockton town	1,537	2,208	2,494	2,896
Almond village	440	477	455	459
Amherst village	585	701	792	964
Amherst Junction village	141	225	269	305
Junction City village	396	523	502	440
Milladore village (part)	0	10	0	0
Nelsonville village	152	199	171	191
Park Ridge village	817	643	546	488
Plover village	0	5,310	8,176	10,520
Rosholt village	466	520	512	518
Whiting village	1,782	2,050	1,838	1,760
Stevens Point city	23,479	22,970	23,002	24,551
Portage County Total	**47,541**	**57,420**	**61,405**	**67,182**
Catawba town	338	319	276	283
Eisenstein town	653	728	679	669
Elk town	636	996	1,059	1,183
Emery town	288	308	322	325
Fifield town	763	805	863	989
Flambeau town	299	389	459	535
Georgetown town	183	166	195	164
Hackett town	190	179	214	202
Harmony town	235	268	203	211
Hill town	293	349	360	364
Kennan town	426	387	330	378
Knox town	539	542	420	399
Lake town	1,473	1,369	1,333	1,319

Source: U.S. Census Bureau

Prepared by Demographic Services Center, Wisconsin Department of Administration

APPENDIX TABLE 4
TOTAL POPULATION OF WISCONSIN COUNTIES AND MUNICIPALITIES: 1970 - 2000 CENSUS COUNTS

(part) Indicates that the municipality crosses county lines

(1970, 1980 and 1990 Census counts include corrections; 2000 Census counts are from the P.L. 94-171 File and do not include any corrections)

Municipality Name and Type	Total Population			
	4/1/1970	4/1/1980	4/1/1990	4/1/2000
Ogema town	821	850	860	882
Prentice town	463	547	486	479
Spirit town	342	379	345	315
Worcester town	1,213	1,489	1,582	1,711
Catawba village	215	205	178	149
Kennan village	167	194	169	171
Prentice village	519	605	571	626
Park Falls city	2,953	3,192	3,104	2,793
Phillips city	1,511	1,522	1,592	1,675
Price County Total	**14,520**	**15,788**	**15,600**	**15,822**
Burlington town	4,963	5,629	5,833	6,384
Caledonia town	16,748	20,940	20,999	23,614
Dover town	3,780	3,419	3,631	3,908
Mount Pleasant town	16,368	19,340	20,084	23,142
Norway town	4,620	4,619	5,493	7,600
Raymond town	3,735	3,610	3,243	3,516
Rochester town	1,019	1,478	1,844	2,254
Waterford town	3,483	3,984	4,255	5,938
Yorkville town	3,074	3,162	2,901	3,291
Elmwood Park village	456	483	534	474
North Bay village	263	219	246	260
Rochester village	436	746	978	1,149
Sturtevant village	3,376	4,130	3,803	5,287
Union Grove village	2,703	3,517	3,669	4,322
Waterford village	1,922	2,051	2,431	4,048
Wind Point village	1,251	1,695	1,941	1,853
Burlington city (part)	7,479	8,385	8,851	9,936

Source: U.S. Census Bureau

Prepared by Demographic Services Center, Wisconsin Department of Administration

APPENDIX TABLE 4
TOTAL POPULATION OF WISCONSIN COUNTIES AND MUNICIPALITIES: 1970 - 2000 CENSUS COUNTS

(part) Indicates that the municipality crosses county lines

(1970, 1980 and 1990 Census counts include corrections; 2000 Census counts are from the P.L. 94-171 File and do not include any corrections)

Municipality Name and Type	Total Population			
	4/1/1970	4/1/1980	4/1/1990	4/1/2000
Racine city	95,162	85,725	84,298	81,855
Racine County Total	**170,838**	**173,132**	**175,034**	**188,831**
Akan town	489	483	444	444
Bloom town	567	565	540	487
Buena Vista town	1,095	1,369	1,547	1,575
Dayton town	577	709	706	723
Eagle town	652	634	611	593
Forest town	391	351	339	390
Henrietta town	578	606	617	479
Ithaca town	750	702	632	648
Marshall town	550	558	550	600
Orion town	619	644	604	628
Richland town	1,283	1,442	1,423	1,364
Richwood town	640	654	662	618
Rockbridge town	654	662	662	721
Sylvan town	486	487	507	547
Westford town	658	558	513	594
Willow town	528	527	572	493
Boaz village	126	161	131	137
Cazenovia village (part)	321	245	288	326
Lone Rock village	506	577	641	929
Viola village (part)	444	473	437	422
Yuba village	79	72	77	92
Richland Center city	5,086	4,997	5,018	5,114
Richland County Total	**17,079**	**17,476**	**17,521**	**17,924**
Avon town	614	555	570	586

Source: U.S. Census Bureau

Prepared by Demographic Services Center, Wisconsin Department of Administration

APPENDIX TABLE 4
TOTAL POPULATION OF WISCONSIN COUNTIES AND MUNICIPALITIES: 1970 - 2000 CENSUS COUNTS

(part) Indicates that the municipality crosses county lines

(1970, 1980 and 1990 Census counts include corrections; 2000 Census counts are from the P.L. 94-171 File and do not include any corrections)

Municipality Name and Type	Total Population			
	4/1/1970	4/1/1980	4/1/1990	4/1/2000
Beloit town	9,182	8,382	6,778	7,038
Bradford town	1,071	1,100	1,030	1,007
Center town	942	908	861	1,005
Clinton town	1,090	925	899	893
Fulton town	2,126	2,866	2,867	3,158
Harmony town	1,364	2,090	2,138	2,351
Janesville town	2,700	3,068	3,121	3,750
Johnstown town	914	844	850	802
La Prairie town	1,086	1,099	943	929
Lima town	1,063	1,179	1,285	1,312
Magnolia town	736	746	717	854
Milton town	1,977	2,306	2,353	2,844
Newark town	1,456	1,574	1,514	1,571
Plymouth town	1,246	1,267	1,189	1,270
Porter town	884	940	953	925
Rock town	3,050	3,399	3,172	3,338
Spring Valley town	852	912	790	813
Turtle town	2,532	2,703	2,458	2,444
Union town	1,202	1,329	1,537	1,860
Clinton village	1,333	1,751	1,849	2,162
Footville village	698	794	764	788
Orfordville village	888	1,143	1,219	1,272
Beloit city	35,729	35,207	35,571	35,775
Edgerton city (part)	4,118	4,335	4,254	4,891
Evansville city	2,992	2,835	3,174	4,039
Janesville city	46,426	51,071	52,210	59,498
Milton city	3,699	4,092	4,444	5,132
Rock County Total	**131,970**	**139,420**	**139,510**	**152,307**

Source: U.S. Census Bureau

Prepared by Demographic Services Center, Wisconsin Department of Administration

APPENDIX TABLE 4
TOTAL POPULATION OF WISCONSIN COUNTIES AND MUNICIPALITIES: 1970 - 2000 CENSUS COUNTS

(part) Indicates that the municipality crosses county lines

(1970, 1980 and 1990 Census counts include corrections; 2000 Census counts are from the P.L. 94-171 File and do not include any corrections)

Municipality Name and Type	Total Population			
	4/1/1970	4/1/1980	4/1/1990	4/1/2000
Atlanta town	489	586	585	627
Big Bend town	324	398	386	402
Big Falls town	130	122	107	107
Cedar Rapids town	9	30	30	37
Dewey town	363	399	487	523
Flambeau town	931	1,086	1,018	1,067
Grant town	931	998	847	767
Grow town	548	560	450	473
Hawkins town	230	184	163	170
Hubbard town	112	185	216	168
Lawrence town	167	240	240	240
Marshall town	679	697	630	683
Murry town	253	301	291	275
Richland town	196	217	185	206
Rusk town	372	422	443	475
South Fork town	204	146	119	120
Strickland town	262	281	262	300
Stubbs town	633	612	573	587
Thornapple town	543	740	757	811
True town	360	332	310	291
Washington town	206	318	301	312
Wilkinson town	44	63	51	66
Willard town	380	481	448	539
Wilson town	75	72	67	84
Bruce village	799	905	844	787
Conrath village	114	86	92	98
Glen Flora village	69	83	108	93

Source: U.S. Census Bureau

Prepared by Demographic Services Center, Wisconsin Department of Administration

APPENDIX TABLE 4
TOTAL POPULATION OF WISCONSIN COUNTIES AND MUNICIPALITIES: 1970 - 2000 CENSUS COUNTS

(part) Indicates that the municipality crosses county lines

(1970, 1980 and 1990 Census counts include corrections; 2000 Census counts are from the P.L. 94-171 File and do not include any corrections)

Municipality Name and Type	Total Population			
	4/1/1970	4/1/1980	4/1/1990	4/1/2000
Hawkins village	385	407	375	317
Ingram village	109	61	91	76
Sheldon village	218	292	268	256
Tony village	144	146	114	105
Weyerhaeuser village	285	313	283	353
Ladysmith city	3,674	3,826	3,938	3,932
Rusk County Total	**14,238**	**15,589**	**15,079**	**15,347**
Baldwin town	890	943	911	903
Cady town	670	724	643	710
Cylon town	620	717	639	629
Eau Galle town	720	897	756	882
Emerald town	588	638	630	691
Erin Prairie town	516	661	647	658
Forest town	649	631	614	590
Glenwood town	764	715	700	755
Hammond town	764	822	819	947
Hudson town	925	2,012	3,692	6,213
Kinnickinnic town	755	1,051	1,139	1,400
Pleasant Valley town	330	360	384	430
Richmond town	1,091	1,338	1,400	1,556
Rush River town	439	476	419	498
St. Joseph town	1,357	2,180	2,657	3,436
Somerset town	1,185	1,833	1,968	2,644
Springfield town	811	816	772	808
Stanton town	975	1,083	1,042	1,003
Star Prairie town	1,390	1,900	2,098	2,944
Troy town	1,517	2,326	2,850	3,661

Source: U.S. Census Bureau

Prepared by Demographic Services Center, Wisconsin Department of Administration

APPENDIX TABLE 4
TOTAL POPULATION OF WISCONSIN COUNTIES AND MUNICIPALITIES: 1970 - 2000 CENSUS COUNTS

(part) Indicates that the municipality crosses county lines

(1970, 1980 and 1990 Census counts include corrections; 2000 Census counts are from the P.L. 94-171 File and do not include any corrections)

Municipality Name and Type	Total Population			
	4/1/1970	4/1/1980	4/1/1990	4/1/2000
Warren town	622	897	1,008	1,320
Baldwin village	1,399	1,620	2,022	2,667
Deer Park village	217	232	237	227
Hammond village	768	991	1,097	1,153
North Hudson village	1,547	2,218	3,101	3,463
Roberts village	484	833	1,043	969
Somerset village	778	860	1,072	1,556
Star Prairie village	362	420	507	574
Spring Valley village (part)	0	0	0	2
Wilson village	130	155	163	176
Woodville village	522	725	942	1,104
Glenwood City city	822	950	1,026	1,183
Hudson city	5,049	5,434	6,378	8,775
New Richmond city	3,707	4,306	5,106	6,310
River Falls city (part)	991	1,498	1,769	2,318
St. Croix County Total	**34,354**	**43,262**	**50,251**	**63,155**
Baraboo town	1,158	1,545	1,503	1,828
Bear Creek town	522	537	521	497
Dellona town	472	705	768	1,199
Delton town	846	1,426	1,599	2,024
Excelsior town	786	1,266	1,194	1,410
Fairfield town	658	819	826	1,023
Franklin town	798	747	668	696
Freedom town	371	405	422	416
Greenfield town	741	719	758	911
Honey Creek town	793	774	725	736
Ironton town	658	643	585	650

Source: U.S. Census Bureau

Prepared by Demographic Services Center, Wisconsin Department of Administration

APPENDIX TABLE 4
TOTAL POPULATION OF WISCONSIN COUNTIES AND MUNICIPALITIES: 1970 - 2000 CENSUS COUNTS

(part) Indicates that the municipality crosses county lines

(1970, 1980 and 1990 Census counts include corrections; 2000 Census counts are from the P.L. 94-171 File and do not include any corrections)

Municipality Name and Type	Total Population			
	4/1/1970	4/1/1980	4/1/1990	4/1/2000
La Valle town	693	929	1,005	1,203
Merrimac town	435	661	737	868
Prairie du Sac town	723	1,010	1,105	1,138
Reedsburg town	1,442	1,468	1,367	1,236
Spring Green town	862	1,139	1,329	1,585
Sumpter town	883	720	747	1,021
Troy town	723	799	867	773
Washington town	756	741	798	904
Westfield town	650	633	578	611
Winfield town	608	624	649	752
Woodland town	617	594	584	783
Cazenovia village (part)	14	14	0	0
Ironton village	195	206	200	250
Lake Delton village	1,059	1,158	1,466	1,982
La Valle village	411	412	446	326
Lime Ridge village	203	191	152	169
Loganville village	199	239	228	276
Merrimac village	376	365	392	416
North Freedom village	596	616	591	649
Plain village	688	676	691	792
Prairie du Sac village	1,902	2,145	2,546	3,231
Rock Springs village	432	426	432	425
Sauk City village	2,385	2,703	3,019	3,109
Spring Green village	1,199	1,265	1,283	1,444
West Baraboo village	563	846	1,021	1,248
Baraboo city	7,931	8,081	9,203	10,711
Reedsburg city	4,585	5,038	5,834	7,827
Wisconsin Dells city (part)	124	184	136	106

Source: U.S. Census Bureau

Prepared by Demographic Services Center, Wisconsin Department of Administration

APPENDIX TABLE 4
TOTAL POPULATION OF WISCONSIN COUNTIES AND MUNICIPALITIES: 1970 - 2000 CENSUS COUNTS

(part) Indicates that the municipality crosses county lines

(1970, 1980 and 1990 Census counts include corrections; 2000 Census counts are from the P.L. 94-171 File and do not include any corrections)

Municipality Name and Type	Total Population			
	4/1/1970	4/1/1980	4/1/1990	4/1/2000
Sauk County Total	**39,057**	**43,469**	**46,975**	**55,225**
Bass Lake town	832	1,288	1,717	2,244
Couderay town	170	394	386	469
Draper town	258	242	208	171
Edgewater town	286	441	509	586
Hayward town	1,690	2,331	3,024	3,279
Hunter town	381	594	557	765
Lenroot town	577	926	966	1,165
Meadowbrook town	190	202	192	146
Meteor town	117	105	111	170
Ojibwa town	238	264	250	267
Radisson town	371	394	412	465
Round Lake town	557	786	720	962
Sand Lake town	598	768	821	774
Spider Lake town	259	331	362	391
Weirgor town	331	386	356	370
Winter town	840	704	801	969
Couderay village	123	114	92	96
Exeland village	189	219	180	212
Radisson village	206	280	237	222
Winter village	0	376	383	344
Hayward city	1,457	1,698	1,897	2,129
Sawyer County Total	**9,670**	**12,843**	**14,181**	**16,196**
Almon town	505	632	557	591
Angelica town	1,433	1,522	1,417	1,635
Aniwa town	598	612	601	586

Source: U.S. Census Bureau

Prepared by Demographic Services Center, Wisconsin Department of Administration

APPENDIX TABLE 4
TOTAL POPULATION OF WISCONSIN COUNTIES AND MUNICIPALITIES: 1970 - 2000 CENSUS COUNTS

(part) Indicates that the municipality crosses county lines

(1970, 1980 and 1990 Census counts include corrections; 2000 Census counts are from the P.L. 94-171 File and do not include any corrections)

Municipality Name and Type	Total Population			
	4/1/1970	4/1/1980	4/1/1990	4/1/2000
Bartelme town	399	583	618	700
Belle Plaine town	1,636	1,626	1,792	1,867
Birnamwood town	484	570	632	711
Fairbanks town	631	608	600	687
Germania town	389	392	410	339
Grant town	912	976	946	974
Green Valley town	984	1,054	984	1,024
Hartland town	820	872	764	825
Herman town	759	834	739	741
Hutchins town	409	467	523	539
Lessor town	911	955	892	1,112
Maple Grove town	1,258	1,271	1,159	1,045
Morris town	411	447	453	485
Navarino town	440	456	439	422
Pella town	734	788	885	877
Red Springs town	474	524	614	981
Richmond town	1,397	1,543	1,587	1,719
Seneca town	532	525	538	567
Washington town	974	1,374	1,620	1,903
Waukechon town	906	874	876	928
Wescott town	2,251	2,668	3,085	3,653
Wittenberg town	723	829	877	894
Aniwa village	233	273	249	272
Birnamwood village (part)	632	688	687	785
Bonduel village	995	1,160	1,210	1,416
Bowler village	272	339	279	343
Cecil village	369	445	373	466
Eland village	229	230	247	251

Source: U.S. Census Bureau

Prepared by Demographic Services Center, Wisconsin Department of Administration

APPENDIX TABLE 4
TOTAL POPULATION OF WISCONSIN COUNTIES AND MUNICIPALITIES: 1970 - 2000 CENSUS COUNTS

(part) Indicates that the municipality crosses county lines

(1970, 1980 and 1990 Census counts include corrections; 2000 Census counts are from the P.L. 94-171 File and do not include any corrections)

Municipality Name and Type	Total Population			
	4/1/1970	4/1/1980	4/1/1990	4/1/2000
Gresham village	448	534	515	575
Mattoon village	377	382	431	466
Pulaski village (part)	0	0	0	45
Tigerton village	742	865	815	764
Wittenberg village	895	997	1,145	1,177
Marion city (part)	0	0	0	1
Shawano city	6,488	7,013	7,598	8,298
Shawano County Total	**32,650**	**35,928**	**37,157**	**40,664**
Greenbush town	1,537	1,665	1,849	2,773
Herman town	2,042	2,095	1,820	2,044
Holland town	2,287	2,504	2,567	2,360
Lima town	2,590	2,809	2,715	2,948
Lyndon town	1,198	1,342	1,432	1,468
Mitchell town	779	900	1,038	1,132
Mosel town	1,127	1,035	918	839
Plymouth town	2,368	3,068	2,911	3,115
Rhine town	1,386	1,910	2,235	2,244
Russell town	482	429	362	399
Scott town	1,451	1,625	1,671	1,804
Sheboygan town	4,246	3,962	3,866	5,874
Sheboygan Falls town	2,280	2,281	1,908	1,706
Sherman town	1,436	1,445	1,461	1,520
Wilson town	3,323	3,604	2,931	3,227
Adell village	380	545	510	517
Cascade village	603	615	620	666
Cedar Grove village	1,276	1,420	1,521	1,887
Elkhart Lake village	787	1,054	1,019	1,021

Source: U.S. Census Bureau

Prepared by Demographic Services Center, Wisconsin Department of Administration

APPENDIX TABLE 4
TOTAL POPULATION OF WISCONSIN COUNTIES AND MUNICIPALITIES: 1970 - 2000 CENSUS COUNTS

(part) Indicates that the municipality crosses county lines

(1970, 1980 and 1990 Census counts include corrections; 2000 Census counts are from the P.L. 94-171 File and do not include any corrections)

Municipality Name and Type	Total Population			
	4/1/1970	4/1/1980	4/1/1990	4/1/2000
Glenbeulah village	496	423	386	378
Howards Grove village	998	1,838	2,329	2,792
Kohler village	1,738	1,651	1,817	1,926
Oostburg village	1,309	1,647	1,931	2,660
Random Lake village	1,068	1,287	1,439	1,551
Waldo village	408	416	442	450
Plymouth city	5,810	6,027	6,769	7,781
Sheboygan city	48,484	48,085	49,587	50,792
Sheboygan Falls city	4,771	5,253	5,823	6,772
Sheboygan County Total	**96,660**	**100,935**	**103,877**	**112,646**
Aurora town	466	461	473	386
Browning town	644	702	740	850
Chelsea town	554	677	731	719
Cleveland town	250	286	235	262
Deer Creek town	764	747	738	733
Ford town	248	274	254	276
Goodrich town	373	408	454	487
Greenwood town	635	705	634	642
Grover town	210	229	214	233
Hammel town	509	562	633	735
Holway town	837	903	779	854
Jump River town	355	365	330	311
Little Black town	1,133	1,169	1,195	1,148
Maplehurst town	348	345	300	359
McKinley town	461	416	403	418
Medford town	1,546	1,809	1,962	2,216
Molitor town	199	212	183	263

Source: U.S. Census Bureau

Prepared by Demographic Services Center, Wisconsin Department of Administration

APPENDIX TABLE 4
TOTAL POPULATION OF WISCONSIN COUNTIES AND MUNICIPALITIES: 1970 - 2000 CENSUS COUNTS

(part) Indicates that the municipality crosses county lines

(1970, 1980 and 1990 Census counts include corrections; 2000 Census counts are from the P.L. 94-171 File and do not include any corrections)

Municipality Name and Type	Total Population			
	4/1/1970	4/1/1980	4/1/1990	4/1/2000
Pershing town	295	276	217	180
Rib Lake town	615	682	746	768
Roosevelt town	518	491	429	444
Taft town	355	347	367	361
Westboro town	631	706	663	660
Gilman village	328	436	412	474
Lublin village	143	142	129	110
Rib Lake village	782	945	887	878
Stetsonville village	305	487	511	563
Medford city	3,454	4,035	4,282	4,350
Taylor County Total	**16,958**	**18,817**	**18,901**	**19,680**
Albion town	561	605	696	595
Arcadia town	1,697	1,919	1,710	1,555
Burnside town	693	639	653	529
Caledonia town	341	507	555	759
Chimney Rock town	345	390	267	276
Dodge town	432	399	397	414
Ettrick town	1,268	1,420	1,309	1,284
Gale town	1,255	1,553	1,563	1,426
Hale town	1,041	983	971	988
Lincoln town	811	935	889	829
Pigeon town	759	876	766	894
Preston town	1,027	1,112	963	951
Sumner town	594	785	711	806
Trempealeau town	1,082	1,504	1,341	1,618
Unity town	487	564	473	556
Eleva village	574	593	491	635

Source: U.S. Census Bureau

Prepared by Demographic Services Center, Wisconsin Department of Administration

APPENDIX TABLE 4
TOTAL POPULATION OF WISCONSIN COUNTIES AND MUNICIPALITIES: 1970 - 2000 CENSUS COUNTS

(part) Indicates that the municipality crosses county lines

(1970, 1980 and 1990 Census counts include corrections; 2000 Census counts are from the P.L. 94-171 File and do not include any corrections)

Municipality Name and Type	Total Population			
	4/1/1970	4/1/1980	4/1/1990	4/1/2000
Ettrick village	463	462	491	521
Pigeon Falls village	198	338	368	388
Strum village	738	944	949	1,001
Trempealeau village	743	956	1,039	1,319
Arcadia city	2,159	2,109	2,166	2,402
Blair city	1,036	1,142	1,126	1,273
Galesville city	1,162	1,239	1,278	1,427
Independence city	1,036	1,180	1,041	1,244
Osseo city	1,356	1,474	1,551	1,669
Whitehall city	1,486	1,530	1,499	1,651
Trempealeau County Total	**23,344**	**26,158**	**25,263**	**27,010**
Bergen town	1,002	1,117	1,223	1,317
Christiana town	806	823	851	871
Clinton town	830	920	1,093	1,354
Coon town	697	757	701	683
Forest town	571	551	543	583
Franklin town	926	1,047	926	923
Genoa town	728	787	661	705
Greenwood town	491	546	574	770
Hamburg town	754	774	712	848
Harmony town	712	636	551	739
Hillsboro town	617	763	642	766
Jefferson town	949	919	915	974
Kickapoo town	455	523	472	566
Liberty town	231	171	189	167
Stark town	356	322	259	349
Sterling town	664	626	598	713

Source: U.S. Census Bureau

Prepared by Demographic Services Center, Wisconsin Department of Administration

APPENDIX TABLE 4
TOTAL POPULATION OF WISCONSIN COUNTIES AND MUNICIPALITIES: 1970 - 2000 CENSUS COUNTS

(part) Indicates that the municipality crosses county lines

(1970, 1980 and 1990 Census counts include corrections; 2000 Census counts are from the P.L. 94-171 File and do not include any corrections)

Municipality Name and Type	Total Population			
	4/1/1970	4/1/1980	4/1/1990	4/1/2000
Union town	442	405	420	531
Viroqua town	1,544	1,663	1,499	1,560
Webster town	520	594	529	676
Wheatland town	393	407	436	533
Whitestown town	490	418	471	509
Chaseburg village	224	279	365	306
Coon Valley village	596	758	817	714
De Soto village (part)	216	252	253	248
Genoa village	305	283	266	263
La Farge village	748	746	766	775
Ontario village	392	398	407	476
Readstown village	395	396	420	395
Stoddard village	750	762	775	815
Viola village (part)	215	223	207	245
Hillsboro city	1,231	1,263	1,288	1,302
Viroqua city	3,739	3,716	3,922	4,335
Westby city	1,568	1,797	1,866	2,045
Vernon County Total	**24,557**	**25,642**	**25,617**	**28,056**
Arbor Vitae town	982	2,303	2,531	3,153
Boulder Junction town	607	934	884	958
Cloverland town	305	692	768	919
Conover town	543	826	932	1,137
Lac du Flambeau town	1,669	2,190	2,433	3,004
Land O'Lakes town	617	803	839	882
Lincoln town	1,450	2,262	2,310	2,579
Manitowish Waters town	509	625	651	646
Phelps town	876	1,129	1,187	1,350

Source: U.S. Census Bureau

Prepared by Demographic Services Center, Wisconsin Department of Administration

APPENDIX TABLE 4
TOTAL POPULATION OF WISCONSIN COUNTIES AND MUNICIPALITIES: 1970 - 2000 CENSUS COUNTS

(part) Indicates that the municipality crosses county lines

(1970, 1980 and 1990 Census counts include corrections; 2000 Census counts are from the P.L. 94-171 File and do not include any corrections)

Municipality Name and Type	Total Population			
	4/1/1970	4/1/1980	4/1/1990	4/1/2000
Plum Lake town	356	408	465	486
Presque Isle town	294	390	471	513
St. Germain town	473	1,176	1,319	1,932
Washington town	711	1,100	1,189	1,577
Winchester town	240	371	354	454
Eagle River city	1,326	1,326	1,374	1,443
Vilas County Total	**10,958**	**16,535**	**17,707**	**21,033**
Bloomfield town	2,481	3,277	3,723	5,537
Darien town	1,413	1,495	1,490	1,747
Delavan town	3,798	4,182	4,195	4,559
East Troy town	2,743	3,583	3,687	3,830
Geneva town	3,490	3,933	3,472	4,099
Lafayette town	979	1,024	1,276	2,251
La Grange town	1,311	1,661	1,643	2,444
Linn town	1,910	2,064	2,062	2,194
Lyons town	2,143	2,659	2,579	3,440
Richmond town	1,251	1,649	1,405	1,835
Sharon town	1,058	945	1,016	912
Spring Prairie town	1,197	1,777	1,756	2,089
Sugar Creek town	1,811	2,599	2,661	3,331
Troy town	1,265	1,794	2,051	2,328
Walworth town	1,370	1,443	1,341	1,676
Whitewater town	1,181	1,270	1,378	1,399
Darien village	839	1,152	1,158	1,572
East Troy village	1,711	2,385	2,664	3,564
Fontana-on-Geneva Lake village	1,464	1,764	1,635	1,754
Genoa City village (part)	1,085	1,202	1,277	1,949

Source: U.S. Census Bureau

Prepared by Demographic Services Center, Wisconsin Department of Administration

APPENDIX TABLE 4
TOTAL POPULATION OF WISCONSIN COUNTIES AND MUNICIPALITIES: 1970 - 2000 CENSUS COUNTS

(part) Indicates that the municipality crosses county lines

(1970, 1980 and 1990 Census counts include corrections; 2000 Census counts are from the P.L. 94-171 File and do not include any corrections)

Municipality Name and Type	Total Population			
	4/1/1970	4/1/1980	4/1/1990	4/1/2000
Mukwonago village (part)	0	0	0	0
Sharon village	1,216	1,280	1,250	1,549
Walworth village	1,637	1,607	1,614	2,304
Williams Bay village	1,554	1,763	2,108	2,415
Burlington city (part)	0	0	0	0
Delavan city	5,526	5,684	6,073	7,956
Elkhorn city	3,992	4,605	5,337	7,305
Lake Geneva city	4,890	5,612	5,979	7,148
Whitewater city (part)	10,129	9,098	10,170	12,572
Walworth County Total	**63,444**	**71,507**	**75,000**	**93,759**
Barronett town	366	371	373	405
Bashaw town	527	724	756	921
Bass Lake town	211	252	337	535
Beaver Brook town	400	603	580	643
Birchwood town	196	252	329	453
Brooklyn town	191	273	276	281
Casey town	280	404	401	466
Chicog town	156	168	182	268
Crystal town	225	276	279	323
Evergreen town	561	798	910	1,076
Frog Creek town	125	142	155	160
Gull Lake town	111	141	148	158
Long Lake town	422	508	583	737
Madge town	144	317	349	454
Minong town	445	761	730	858
Sarona town	352	394	391	382
Spooner town	351	600	644	677

Source: U.S. Census Bureau

Prepared by Demographic Services Center, Wisconsin Department of Administration

APPENDIX TABLE 4
TOTAL POPULATION OF WISCONSIN COUNTIES AND MUNICIPALITIES: 1970 - 2000 CENSUS COUNTS

(part) Indicates that the municipality crosses county lines

(1970, 1980 and 1990 Census counts include corrections; 2000 Census counts are from the P.L. 94-171 File and do not include any corrections)

Municipality Name and Type	Total Population			
	4/1/1970	4/1/1980	4/1/1990	4/1/2000
Springbrook town	410	441	403	536
Stinnett town	134	179	202	263
Stone Lake town	339	379	446	544
Trego town	469	697	709	885
Birchwood village	394	437	443	518
Minong village	420	557	521	531
Spooner city	2,444	2,365	2,464	2,653
Shell Lake city	928	1,135	1,161	1,309
Washburn County Total	**10,601**	**13,174**	**13,772**	**16,036**
Addison town	2,375	2,834	3,051	3,341
Barton town	1,624	2,493	2,586	2,546
Erin town	1,641	2,455	2,817	3,664
Farmington town	1,734	2,386	2,523	3,239
Germantown town	416	267	258	278
Hartford town	2,368	3,269	3,243	4,031
Jackson town	2,844	3,180	3,172	3,516
Kewaskum town	1,166	1,243	1,139	1,119
Polk town	2,846	3,486	3,540	3,938
Richfield town	5,923	8,390	8,993	10,373
Trenton town	3,178	3,914	3,967	4,440
Wayne town	1,214	1,471	1,374	1,727
West Bend town	2,779	3,588	4,165	4,834
Germantown village	6,974	10,729	13,658	18,260
Jackson village	561	1,817	2,486	4,938
Kewaskum village	1,926	2,381	2,514	3,274
Newburg village (part)	0	688	853	1,027
Slinger village	1,216	1,612	2,340	3,901

Source: U.S. Census Bureau

Prepared by Demographic Services Center, Wisconsin Department of Administration

APPENDIX TABLE 4
TOTAL POPULATION OF WISCONSIN COUNTIES AND MUNICIPALITIES: 1970 - 2000 CENSUS COUNTS

(part) Indicates that the municipality crosses county lines

(1970, 1980 and 1990 Census counts include corrections; 2000 Census counts are from the P.L. 94-171 File and do not include any corrections)

Municipality Name and Type	Total Population			
	4/1/1970	4/1/1980	4/1/1990	4/1/2000
Hartford city (part)	6,499	7,159	8,179	10,895
Milwaukee city (part)	0	2	0	0
West Bend city	16,555	21,484	24,470	28,152
Washington County Total	**63,839**	**84,848**	**95,328**	**117,493**
Brookfield town	4,303	4,364	4,232	6,390
Delafield town	3,750	4,597	5,735	7,820
Eagle town	1,250	1,758	2,028	3,117
Genesee town	3,172	5,126	5,986	7,284
Lisbon town	4,709	8,352	8,277	9,359
Merton town	4,424	6,025	6,430	7,988
Mukwonago town	1,930	4,979	5,967	6,868
Oconomowoc town	6,010	7,340	7,323	7,451
Ottawa town	1,698	2,795	2,988	3,758
Summit town	3,809	4,050	4,003	4,999
Vernon town	2,857	6,372	7,549	7,227
Waukesha town	4,408	6,668	7,566	8,596
Big Bend village	1,148	1,345	1,299	1,278
Butler village	2,261	2,059	2,079	1,881
Chenequa village	642	532	601	583
Dousman village	451	1,153	1,277	1,584
Eagle village	745	1,008	1,182	1,707
Elm Grove village	7,201	6,735	6,261	6,249
Hartland village	2,763	5,559	6,906	7,905
Lac La Belle village	227	289	258	329
Lannon village	1,056	987	924	1,009
Menomonee Falls village	31,697	27,845	26,840	32,647
Merton village	646	1,045	1,199	1,926

Source: U.S. Census Bureau

Prepared by Demographic Services Center, Wisconsin Department of Administration

APPENDIX TABLE 4
TOTAL POPULATION OF WISCONSIN COUNTIES AND MUNICIPALITIES: 1970 - 2000 CENSUS COUNTS

(part) Indicates that the municipality crosses county lines

(1970, 1980 and 1990 Census counts include corrections; 2000 Census counts are from the P.L. 94-171 File and do not include any corrections)

Municipality Name and Type	Total Population			
	4/1/1970	4/1/1980	4/1/1990	4/1/2000
Mukwonago village (part)	2,367	4,014	4,464	6,162
Nashotah village	410	513	567	1,266
North Prairie village	669	938	1,322	1,571
Oconomowoc Lake village	599	524	493	564
Pewaukee village	3,271	4,637	5,287	8,170
Sussex village	2,758	3,482	5,039	8,828
Wales village	691	1,992	2,471	2,523
Brookfield city	31,761	34,035	35,184	38,649
Delafield city	3,182	4,083	5,347	6,472
Milwaukee city (part)	0	0	0	0
Muskego city	11,573	15,277	16,813	21,397
New Berlin city	26,910	30,529	33,592	38,220
Oconomowoc city	8,741	9,909	10,993	12,382
Waukesha city	39,695	50,365	56,894	64,825
Pewaukee city	7,551	8,922	9,339	11,783
Waukesha County Total	**231,335**	**280,203**	**304,715**	**360,767**
Bear Creek town	861	820	787	838
Caledonia town	882	1,040	1,177	1,466
Dayton town	979	1,514	1,992	2,734
Dupont town	645	615	634	741
Farmington town	2,242	2,959	3,602	4,148
Fremont town	514	618	561	632
Harrison town	379	450	432	509
Helvetia town	401	568	587	649
Iola town	549	702	637	818
Larrabee town	1,295	1,254	1,316	1,301
Lebanon town	906	1,168	1,290	1,648

Source: U.S. Census Bureau

Prepared by Demographic Services Center, Wisconsin Department of Administration

APPENDIX TABLE 4
TOTAL POPULATION OF WISCONSIN COUNTIES AND MUNICIPALITIES: 1970 - 2000 CENSUS COUNTS

(part) Indicates that the municipality crosses county lines

(1970, 1980 and 1990 Census counts include corrections; 2000 Census counts are from the P.L. 94-171 File and do not include any corrections)

Municipality Name and Type	Total Population			
	4/1/1970	4/1/1980	4/1/1990	4/1/2000
Lind town	787	1,038	1,159	1,381
Little Wolf town	1,089	1,138	1,326	1,445
Matteson town	737	844	889	956
Mukwa town	1,208	1,946	2,304	2,773
Royalton town	1,205	1,432	1,456	1,523
St. Lawrence town	517	608	697	740
Scandinavia town	519	772	890	1,075
Union town	774	784	733	804
Waupaca town	830	1,040	1,122	1,155
Weyauwega town	538	559	653	627
Wyoming town	292	304	283	285
Big Falls village	112	107	75	85
Embarrass village	472	496	461	399
Fremont village	598	510	632	666
Iola village	900	957	1,125	1,298
Ogdensburg village	206	214	220	224
Scandinavia village	268	292	298	349
Clintonville city	4,600	4,567	4,423	4,736
Manawa city	1,105	1,205	1,169	1,330
Marion city (part)	1,218	1,348	1,242	1,296
New London city (part)	4,433	4,941	5,321	5,618
Waupaca city	4,342	4,472	4,946	5,676
Weyauwega city	1,377	1,549	1,665	1,806
Waupaca County Total	**37,780**	**42,831**	**46,104**	**51,731**
Aurora town	802	890	846	971
Bloomfield town	798	931	922	1,018
Coloma town	382	437	499	748

Source: U.S. Census Bureau

Prepared by Demographic Services Center, Wisconsin Department of Administration

APPENDIX TABLE 4
TOTAL POPULATION OF WISCONSIN COUNTIES AND MUNICIPALITIES: 1970 - 2000 CENSUS COUNTS

(part) Indicates that the municipality crosses county lines

(1970, 1980 and 1990 Census counts include corrections; 2000 Census counts are from the P.L. 94-171 File and do not include any corrections)

Municipality Name and Type	Total Population			
	4/1/1970	4/1/1980	4/1/1990	4/1/2000
Dakota town	752	994	1,092	1,259
Deerfield town	367	445	454	629
Hancock town	346	426	467	531
Leon town	651	844	992	1,281
Marion town	877	1,333	1,478	2,065
Mount Morris town	517	685	767	1,092
Oasis town	346	403	389	405
Plainfield town	447	574	529	533
Poysippi town	823	913	929	972
Richford town	322	404	455	588
Rose town	319	515	486	595
Saxeville town	612	776	846	974
Springwater town	584	924	1,011	1,389
Warren town	637	573	550	675
Wautoma town	723	1,087	1,088	1,312
Coloma village	336	367	383	461
Hancock village	404	419	382	463
Lohrville village	213	336	368	408
Plainfield village	642	813	839	899
Redgranite village	645	976	1,009	1,040
Wild Rose village	585	741	753	765
Berlin city (part)	41	91	67	83
Wautoma city	1,624	1,629	1,784	1,998
Waushara County Total	**14,795**	**18,526**	**19,385**	**23,154**
Algoma town	3,158	3,249	3,492	5,702
Black Wolf town	2,127	2,318	2,154	2,330
Clayton town	1,771	2,353	2,264	2,974

Source: U.S. Census Bureau

Prepared by Demographic Services Center, Wisconsin Department of Administration

APPENDIX TABLE 4
TOTAL POPULATION OF WISCONSIN COUNTIES AND MUNICIPALITIES: 1970 - 2000 CENSUS COUNTS

(part) Indicates that the municipality crosses county lines

(1970, 1980 and 1990 Census counts include corrections; 2000 Census counts are from the P.L. 94-171 File and do not include any corrections)

Municipality Name and Type	Total Population			
	4/1/1970	4/1/1980	4/1/1990	4/1/2000
Menasha town	8,682	12,307	13,975	15,858
Neenah town	2,942	2,864	2,691	2,657
Nekimi town	1,193	1,516	1,475	1,419
Nepeuskun town	743	682	647	689
Omro town	1,444	1,684	1,616	1,875
Oshkosh town	4,943	4,420	4,655	3,234
Poygan town	734	898	824	1,037
Rushford town	1,415	1,420	1,361	1,471
Utica town	1,029	1,038	1,046	1,168
Vinland town	1,472	1,632	1,688	1,849
Winchester town	1,209	1,261	1,433	1,676
Winneconne town	1,408	1,595	1,761	2,145
Wolf River town	904	1,052	1,037	1,223
Winneconne village	1,611	1,935	2,059	2,401
Appleton city (part)	0	5	443	812
Menasha city (part)	14,836	14,728	14,638	15,643
Neenah city	22,902	22,432	23,219	24,507
Omro city	2,341	2,763	2,836	3,177
Oshkosh city	53,082	49,620	55,006	62,916
Winnebago County Total	**129,946**	**131,772**	**140,320**	**156,763**
Arpin town	1,088	764	806	786
Auburndale town	911	942	844	829
Cameron town	503	590	522	510
Cary town	343	382	385	398
Cranmoor town	248	234	185	175
Dexter town	341	429	354	379
Grand Rapids town	5,147	7,319	7,071	7,801

Source: U.S. Census Bureau

Prepared by Demographic Services Center, Wisconsin Department of Administration

APPENDIX TABLE 4
TOTAL POPULATION OF WISCONSIN COUNTIES AND MUNICIPALITIES: 1970 - 2000 CENSUS COUNTS

(part) Indicates that the municipality crosses county lines

(1970, 1980 and 1990 Census counts include corrections; 2000 Census counts are from the P.L. 94-171 File and do not include any corrections)

Municipality Name and Type	Total Population			
	4/1/1970	4/1/1980	4/1/1990	4/1/2000
Hansen town	712	705	698	707
Hiles town	189	194	144	188
Lincoln town	1,232	1,269	1,429	1,554
Marshfield town	1,056	784	767	811
Milladore town	728	760	719	706
Port Edwards town	1,076	1,387	1,351	1,446
Remington town	319	299	304	305
Richfield town	1,054	1,235	1,344	1,523
Rock town	607	745	764	856
Rudolph town	1,340	1,385	1,180	1,161
Saratoga town	2,978	4,363	4,775	5,383
Seneca town	1,077	1,245	1,133	1,202
Sherry town	742	790	787	809
Sigel town	1,358	1,332	1,192	1,130
Wood town	751	836	773	786
Arpin village	0	361	312	337
Auburndale village	468	641	665	738
Biron village	771	698	794	915
Hewitt village	0	470	595	670
Milladore village (part)	229	240	314	268
Port Edwards village	2,126	2,077	1,848	1,944
Rudolph village	349	392	451	423
Vesper village	355	554	598	541
Marshfield city (part)	15,560	18,053	18,861	18,383
Nekoosa city	2,409	2,519	2,557	2,590
Pittsville city	708	810	838	866
Wisconsin Rapids city	18,587	17,995	18,245	18,435
Wood County Total	**65,362**	**72,799**	**73,605**	**75,555**

Source: U.S. Census Bureau

Prepared by Demographic Services Center, Wisconsin Department of Administration

APPENDIX TABLE 4

TOTAL POPULATION OF WISCONSIN COUNTIES AND MUNICIPALITIES: 1970 - 2000 CENSUS COUNTS

(part) Indicates that the municipality crosses county lines

(1970, 1980 and 1990 Census counts include corrections; 2000 Census counts are from the P.L. 94-171 File and do not include any corrections)

Municipality Name and Type	Total Population			
	4/1/1970	4/1/1980	4/1/1990	4/1/2000
State Total	**4,417,821**	**4,705,642**	**4,891,769**	**5,363,675**

Source: U.S. Census Bureau

Prepared by Demographic Services Center, Wisconsin Department of Administration

APPENDIX TABLE 5

TOTAL POPULATION OF MUNICIPALITIES WHICH CROSS COUNTY LINES: 1970 - 2000 CENSUS COUNTS

(1970, 1980 and 1990 Census counts include corrections; 2000 Census counts are from the P.L. 94-171 File and do not include any corrections)

Name of Municipality	County Name(s)	Total Population			
		4/1/1970	4/1/1980	4/1/1990	4/1/2000
Abbotsford city	Clark, Marathon	1,375	1,901	1,916	1,956
Appleton city	Calumet, Outagamie, Winnebago	56,377	58,913	65,695	70,087
Bayside village	Milwaukee, Ozaukee	4,461	4,724	4,789	4,518
Belleville village	Dane, Green	1,063	1,302	1,456	1,908
Berlin city	Green Lake, Waushara	5,338	5,478	5,371	5,305
Birnamwood village	Marathon, Shawano	632	688	693	795
Blanchardville village	Iowa, Lafayette	794	803	802	806
Brooklyn village	Dane, Green	565	627	789	916
Burlington city	Racine, Walworth	7,479	8,385	8,851	9,936
Cambridge village	Dane, Jefferson	689	844	963	1,101
Cazenovia village	Richland, Sauk	335	259	288	326
Colby city	Clark, Marathon	1,178	1,496	1,532	1,616
Columbus city	Columbia, Dodge	3,789	4,049	4,093	4,479
Cuba City city	Grant, Lafayette	1,993	2,129	2,024	2,156
De Soto village	Crawford, Vernon	295	318	326	366
Dorchester village	Clark, Marathon	491	613	697	827
Eau Claire city	Chippewa, Eau Claire	44,619	51,509	56,806	61,704
Edgerton city	Dane, Rock	4,118	4,335	4,254	4,933
Genoa City village	Kenosha, Walworth	1,085	1,202	1,277	1,949
Hartford city	Dodge, Washington	6,499	7,159	8,188	10,905
Hazel Green village	Grant, Lafayette	982	1,282	1,200	1,183
Howard village	Brown, Outagamie	4,911	8,240	9,874	13,546
Kiel city	Calumet, Manitowoc	2,848	3,083	2,910	3,450
Livingston village	Grant, Iowa	503	642	576	597
Marion city	Shawano, Waupaca	1,218	1,348	1,242	1,297
Marshfield city	Marathon, Wood	15,619	18,290	19,293	18,800
Menasha city	Calumet, Winnebago	14,836	14,728	14,711	16,331
Milladore village	Portage, Wood	229	250	314	268
Milwaukee city	Milwaukee, Washington, Waukesha	717,372	636,297	628,088	596,974
Montfort village	Grant, Iowa	518	616	676	663
Mukwonago village	Walworth, Waukesha	2,367	4,014	4,464	6,162
Muscoda village	Grant, Iowa	1,099	1,331	1,287	1,453
New Auburn village	Barron, Chippewa	368	466	485	562

Source: U.S. Census Bureau

Prepared by Demographic Services Center, Wisconsin Department of Administration

APPENDIX TABLE 5

TOTAL POPULATION OF MUNICIPALITIES WHICH CROSS COUNTY LINES: 1970 - 2000 CENSUS COUNTS

(1970, 1980 and 1990 Census counts include corrections; 2000 Census counts are from the P.L. 94-171 File and do not include any corrections)

Name of Municipality	County Name(s)	Total Population			
		4/1/1970	4/1/1980	4/1/1990	4/1/2000
New London city	Outagamie, Waupaca	5,801	6,210	6,658	7,085
Newburg village	Ozaukee, Washington	0	783	958	1,119
Pulaski village	Brown, Oconto, Shawano	1,717	1,875	2,200	3,060
Randolph village	Columbia, Dodge	1,582	1,691	1,729	1,869
River Falls city	Pierce, St. Croix	7,238	9,019	10,610	12,560
Rockland village	La Crosse, Monroe	278	383	509	628
Spring Valley village	Pierce, St. Croix	995	982	1,051	1,189
Turtle Lake village	Barron, Polk	637	762	817	1,065
Unity village	Clark, Marathon	363	418	452	368
Viola village	Richland, Vernon	659	696	644	667
Watertown city	Dodge, Jefferson	15,683	18,113	19,142	21,598
Waupun city	Dodge, Fond du Lac	7,946	8,132	8,844	10,718
Whitewater city	Jefferson, Walworth	12,038	11,520	12,636	13,437
Wisconsin Dells city	Adams, Columbia, Sauk	2,401	2,521	2,398	2,418

Source: U.S. Census Bureau

Prepared by Demographic Services Center, Wisconsin Department of Administration